

Ediacaran–Middle Paleozoic Oceanic Voyage of Avalonia from Baltica via Gondwana to Laurentia Paleomagnetic, Faunal and Geological Constraints

J. Duncan Keppie et D. Fraser Keppie

Volume 41, numéro 1, 2014

URI : <https://id.erudit.org/iderudit/1023627ar>

[Aller au sommaire du numéro](#)

Éditeur(s)

The Geological Association of Canada

ISSN

0315-0941 (imprimé)

1911-4850 (numérique)

[Découvrir la revue](#)

Citer cet article

Keppie, J. D. & Keppie, D. F. (2014). Ediacaran–Middle Paleozoic Oceanic Voyage of Avalonia from Baltica via Gondwana to Laurentia: Paleomagnetic, Faunal and Geological Constraints. *Geoscience Canada*, 41(1), 5–18.

Résumé de l'article

Les reconstitutions paléogéographiques courantes de l'Édiacarien–Cambrien placent l'Avalonie, la Carolina et la Ganderia (Grande Avalonie) à de hautes paléolatitudes au nord-ouest du Gondwana (N-O de l'Afrique et/ou de l'Amazonie), et placent le N-O du Gondwana à de hautes ou de basses paléolatitudes. Toutes ces reconstitutions sont incompatibles avec des données avaloniennes de 550 Ma, lesquelles indiquent une paléolatitude de 20–30°S pour la Grande Avalonie et orientée à la marge sud-est d'aujourd'hui sur le côté nord-ouest. Les faunes édicariennes, cambriennes et de l'Ordovicien précoce dans l'Avalonie sont principalement endémiques, ce qui permet de penser que la Grande Avalonie était une île de microcontinent. Sauf pour le degré de déformation édiacarienne, les registres géologiques néoprotozoïques d'une Grande Avalonie légèrement déformée et ceux du bloc intensément déformé de Bolshezemel dans l'orogène Timanian dans l'est de la Baltica soulèvent la possibilité qu'ils aient été à l'origine de même direction, passant d'une île de microcontinent à une zone de collision d'arc continental, respectivement. Un tel emplacement et une telle orientation sont compatibles avec: (i) un contexte de collision crête-fosse à l'Édiacarien (580–550 Ma) se changeant en un mouvement de transformation le long du bassin d'arrière-arc; (ii) l'inversion de polarité de marine à continentale, de l'arc insulaire cratonique édicarien observé dans la Grande Avalonie; (iii) la présence de grains de zircons détritiques de 1 à 2 Ga et 760–590 Ma de la Grande Avalonie issus de la Baltica et du bloc Bolshezemel (N-E des Timanides); et (iv) la similarité des âges modèles de 840–1760 Ma TDM de zircons détritiques pré-ouralien-timanien, et des âges modèles Nd de la Grande Avalonie. Durant le Cambrien, la Grande Avalonie a pivoté de 150° dans le sens antihoraire pour se retrouver au nord-ouest du Gondwana au début de l'Ordovicien, après quoi elle a migré orthogonalement à travers l'océan Iapetus pour s'amalgamer à la bordure est de la Laurentie à la fin de l'Ordovicien–début du Silurien.

HAROLD WILLIAMS SERIES



Ediacaran–Middle Paleozoic Oceanic Voyage of Avalonia from Baltica via Gondwana to Laurentia: Paleomagnetic, Faunal and Geological Constraints

J. Duncan Keppie¹ and D. Fraser Keppie²

¹*Departamento de Geología Regional
Instituto de Geología
Universidad Nacional Autónoma de México
04510 México D.F., México
Email: keppie@eastlink.ca*

²*Nova Scotia Department of Energy
Bank of Montreal Building, Suite 400
5151 George Street
Halifax, Nova Scotia, B3J 3P7, Canada*

SUMMARY

Current Ediacaran–Cambrian, paleogeographic reconstructions place Avalonia, Carolina and Ganderia (Greater Avalonia) at high paleolatitudes off northwestern Gondwana (NW Africa and/or Amazonia), and locate NW Gondwana at either high or low paleolatitudes. All of these reconstructions

are incompatible with 550 Ma Avalonian paleomagnetic data, which indicate a paleolatitude of 20–30°S for Greater Avalonia and oriented with the present-day southeast margin on the north-west side. Ediacaran, Cambrian and Early Ordovician fauna in Avalonia are mainly endemic, which suggests that Greater Avalonia was an island microcontinent. Except for the degree of Ediacaran deformation, the Neoproterozoic geological records of mildly deformed Greater Avalonia and the intensely deformed Bolshezemel block in the Timanian orogen into eastern Baltica raise the possibility that they were originally along strike from one another, passing from an island microcontinent to an arc-continent collisional zone, respectively. Such a location and orientation is consistent with: (i) Ediacaran (580–550 Ma) ridge-trench collision leading to transform motion along the backarc basin; (ii) the reversed, ocean-to-continent polarity of the Ediacaran cratonic island arc recorded in Greater Avalonia; (iii) derivation of 1–2 Ga and 760–590 Ma detrital zircon grains in Greater Avalonia from Baltica and the Bolshezemel block (NE Timanides); and (iv) the similarity of 840–1760 Ma T_{DM} model ages from detrital zircon in pre-Uralian–Timanian and Nd model ages from Greater Avalonia. During the Cambrian, Greater Avalonia rotated 150° counterclockwise ending up off northwestern Gondwana by the beginning of the Ordovician, after which it migrated orthogonally across Iapetus to amalgamate with eastern Laurentia by the Late Ordovician–Early Silurian.

SOMMAIRE

Les reconstitutions paléogéographiques courantes de l'Édiacarien–Cambrien placent l'Avalonie, la Carolina et la Ganderia (Grande Avalonie) à de hautes paléolatitudes au nord-ouest du Gondwana (N-O de l'Afrique et/ou de l'Amazonie), et placent le N-O du Gondwana à de hautes ou de basses paléolatitudes. Toutes ces reconstitutions sont incompatibles avec des données avaloniennes de 550 Ma, lesquelles indiquent une paléolatitude de 20–30°S pour la Grande Avalonie et orientée à la marge sud-est d'aujourd'hui sur le côté nord-ouest. Les faunes édiacariennes, cambriennes et de l'Ordovicien précoce dans l'Avalonie sont principalement endémiques, ce qui permet de penser que la Grande Avalonie était une île de microcontinent. Sauf pour le degré de déformation édiacarienne, les registres géologiques néoprotérozoïques d'une Grande Avalonie légèrement déformée et ceux du bloc intensément déformé de Bolshezemel dans l'orogène Timanian dans l'est de la Baltica soulèvent la possibilité qu'ils aient été à l'origine de même direction, passant d'une île de microcontinent à une zone de collision d'arc continental, respectivement. Un tel emplacement et une telle orientation sont compatibles avec: (i) un contexte de collision crête-fosse à l'Édiacarien (580–550 Ma) se changeant en un mouvement de transformation le long du bassin d'arrière-arc; (ii) l'inversion de polarité de marine à continentale, de l'arc insulaire cratonique édiacarien observé dans la Grande Avalonie; (iii) la présence de grains de zircons détritiques de 1 à 2 Ga et 760–590 Ma de la Grande Avalonie issus de la Balti-

ca et du bloc Bolshezemel (N-E des Timanides); et (iv) la similarité des âges modèles de 840–1760 Ma T_{DM} de zircons détritiques pré-ourallien-timanien, et des âges modèles Nd de la Grande Avalonie. Durant le Cambrien, la Grande Avalonie a pivoté de 150° dans le sens antihoraire pour se retrouver au nord-ouest du Gondwana au début de l'Ordovicien, après quoi elle a migré orthogonalement à travers l'océan Iapetus pour s'amalgamer à la bordure est de la Laurentie à la fin de l'Ordovicien–début du Silurien.

INTRODUCTION

Current models for the transfer of Avalonia, Ganderia and Carolina (collectively grouped as Greater Avalonia throughout this paper) from Gondwana to Laurentia mainly favour orthogonal transport across the Iapetus Ocean (Fig. 1) (e.g. Keppie et al. 1996; Golonka 2000; Scotese 2001 and references therein; Stampfli et al. 2002, 2011; Murphy et al. 2006; Pollock et al. 2012). Orthogonal models generally assume Greater Avalonia originated on the northern margin of Gondwana (Amazonia–NW Africa) in the Ediacaran, passed through a transtensional rift stage in the Cambrian, drifted in the Ordovician, docked softly with Baltica at the Ordovician–Silurian boundary, and accreted to the eastern margin of Laurentia in the mid-Silurian (Fig. 1a; Murphy et al. 2006). Mechanisms for the transfer of Avalonia are inferred to have started by slab pull towards a subduction zone on the margin of Laurentia, however once the Rheic mid-ocean ridge had formed, ridge push could have become a factor (Fig. 1a; Murphy et al. 2006), with slab rollback on the Gondwanan margin-induced opening of a backarc basin that became the Rheic Ocean behind Greater Avalonia as it departed (Fig. 1b; Stampfli et al. 2002, 2011).

A lateral transfer model was developed to explain the present SE to NW, ocean to continent polarity in the Precambrian basement across Avalonia and Ganderia observed in the Nd isotopic signature (Keppie et al. 2003, 2012). This lateral transfer model involved collision of an Ediacaran mid-ocean ridge with Avalonia followed by penetration of the ridge into the peri-Gondwanan margin, leading to

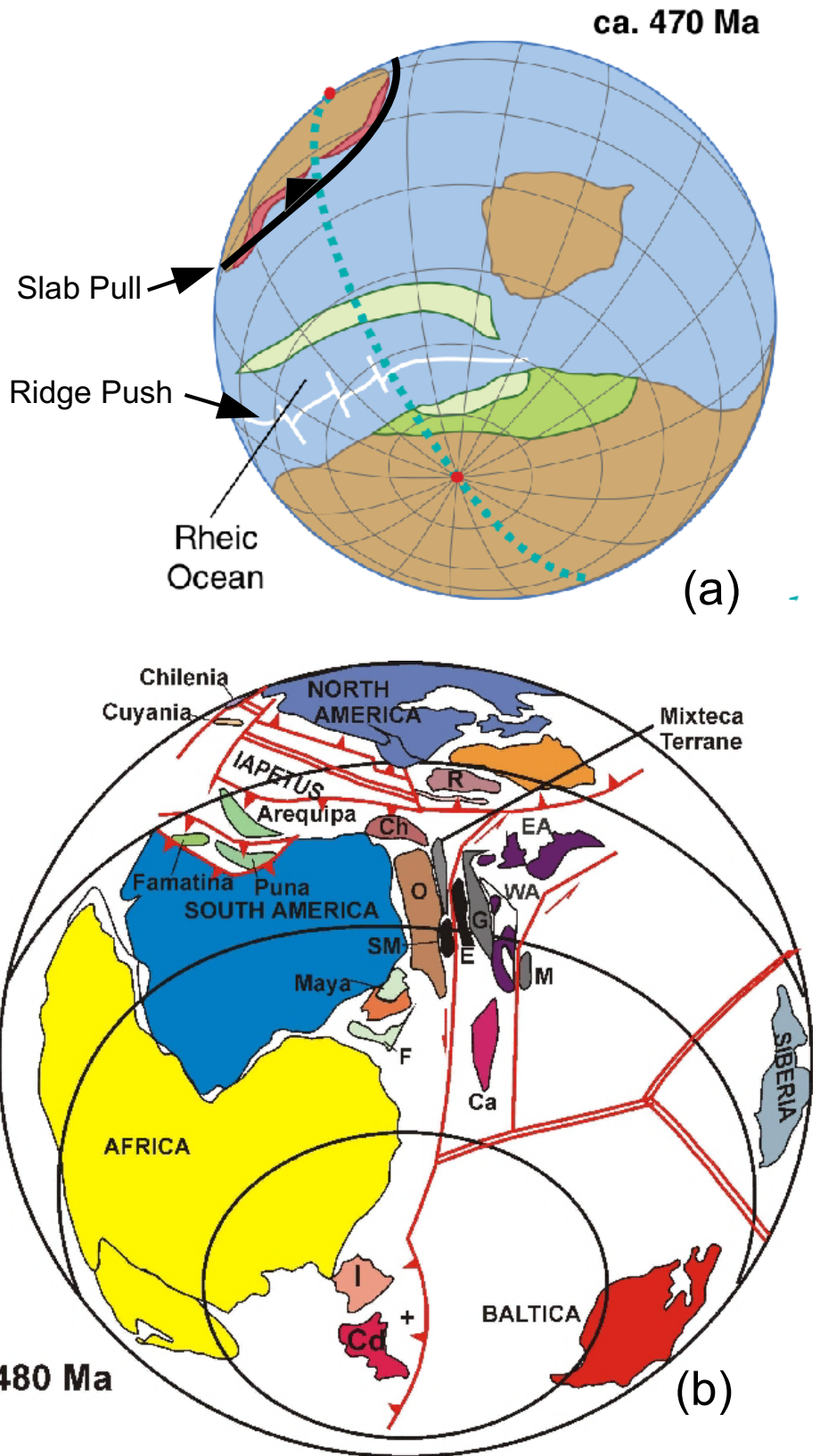


Figure 1. Transfer of Avalonia from Gondwana to Laurentia: (a) orthogonally by slab pull (Murphy et al. 2006); and (b) laterally by ridge-trench collision followed by lateral intrusion and slab pull (Keppie 2004): Abbreviations: Ca = Carolina; Cd = Cadomia; Ch = Chortis; E = Exploits; EA = East Avalonia; F = Florida; G = Gander; I = Iberia; M = Meguma; Mx = Mixteca; O = Oaxaquia; R = Rockall; SM = Sierra Madre; WA = West Avalonia; Y = Yucatan.

transensional rifting of Avalonia from Gondwana, with clockwise rotation of Greater Avalonia followed by reversal of subduction polarity that ultimately culminated in accretion to Laurentia (Keppie et al. 1996, 2003; Keppie and Dostal 1998; Keppie and Ramos 1999; Keppie 2004).

The geological records of Iapetus and Avalonia have been extensively reviewed recently (Hibbard et al. 2002, 2007; Keppie et al. 2003; Landing 1996a; Nance et al. 2008; van Staal et al. 2009; Murphy et al. 2010; Pollock et al. 2012; Landing et al. 2013a, b), and so only data bearing on the origin of Avalonia and its transfer to Laurentia, such as paleolatitude, faunal provinciality, rifting, drifting and accretion, are described in this paper. Avalonia, Ganderia, and Carolina are generally regarded as either separate terranes with large bounding faults derived from different locations on the margin of Gondwana (e.g. van Staal et al. 1998; van Staal and Hatcher 2010), or as part of one 'superterrane' where the Avalonia–Carolina microcontinent is bounded on either side by the Gander and Meguma zones/terrane (Keppie et al. 2003, 2012; Murphy et al. 2004, 2008). Paleomagnetic data for Carolina are limited to the Late Ordovician and suggest that it docked with eastern Laurentia at ca. 460 Ma (Vick et al. 1987; Hibbard 2000): earlier paleomagnetic data are lacking making it impossible to tell if Carolina had a distinct polar wander path prior to 450 Ma. Post-accretion dispersion tends to mask pre-docking configurations. So Avalonia, Ganderia and Carolina are collectively designated Greater Avalonia to distinguish them from Avalonia *sensu stricto*.

PALEOMAGNETIC DATA

Paleomagnetic data determine the paleolatitude by using inclination data and paleo-orientation is given by relative declination data, but provides no constraints on absolute paleolongitude. Evans (2003) and Mitchell et al. (2011) have identified an episode of True Polar Wander (TPW) in the Laurentian Apparent Polar Wander (APW) path between 615 and 565 Ma when the magnetic pole rotated through 90° and back. A similar TPW excursion appears to be recorded in both Baltica (one of

the alternative apparent polar wander paths of Cocks and Torsvik 2005) and in Avalonia, which only shows a ca. 45° excursion (Pisarevsky et al. 2012). This renders the use of paleomagnetic data for reconstruction during the 615–565 Ma interval very difficult, so only post 565 Ma paleomagnetic data are used herein.

The paleomagnetism and paleogeography of the major continental blocks have recently been extensively reviewed by a number of authors, including Cocks and Torsvik (2002, 2005, 2006, 2007, 2011), Meert and Torsvik (2003), Torsvik and Cocks (2004, 2013), Torsvik et al. (2012), and Meert (2013), who combined paleomagnetic, faunal and geological constraints. Here, we use paleomagnetic apparent polar wander paths (APWPs) for major blocks provided by Torsvik et al. (2012) back to 530 Ma for Baltica and Laurentia and to 550 Ma for East Gondwana.

For Baltica at 550 Ma, we use the inclination-corrected pole provided by Meert (2013, *f*-corrected pole using uncorrected pole of Popov et al. 2005), who oriented Baltica 50° counterclockwise of its present orientation. Previously, Hartz and Torsvik (2002) proposed that Baltica lay 'upside-down' (i.e. rotated 180° about a vertical axis) at 550 Ma based on paleomagnetic data at 750 and 500 Ma. More recently, Walderhaug et al. (2007) acquired paleomagnetic data from the 616 Ma Egersund dykes in Baltica, which suggest Baltica lay 50° clockwise from its present orientation at that time.

For Laurentia at 550 Ma, we used the pole provided for the Skinner Cove volcanic rocks by McCausland and Hodych (1998), but note that the Skinner Cove pole is ambiguous for both paleo-orientation and absolute longitude relative to the Laurentian craton (McCausland and Hodych 1998; Hodych et al. 2004). Use of the Skinner Cove pole therefore permits diverse implementations including: (i) the assumption that Laurentia spun about a vertical axis between ca. 550 Ma and ca. 530 Ma, (ii) the assumption that the Skinner Cove tectonic slice spun about a vertical axis after ca. 550 Ma, and/or (iii) the possibility that Laurentia lay to the north of the equator (a paleolatitude of 15°N) rather

than to the south as is generally implemented (e.g. McCausland and Hodych 1998). Here, we adopt the third possibility listed, principally for convenience, because it allows the direct use of the published pole without speculating about components of vertical axis rotations for Laurentia or the Skinner Cove tectonic slice. Validation of this choice requires further consideration, but it allows us to include Laurentia in our model in a reproducible way back to 550 Ma. The eastern margin of Laurentia lay at 15–30°S between 535–430 Ma paleolatitudes (Fig. 2; Cocks and Torsvik 2011). In contrast, Amazonia/São Francisco is constrained by very few paleomagnetic data from poorly dated rocks (Fig. 2; Trindade et al. 2004, 2006). Baltica appears to have lain between 30° and 60°S from 550 to 460 Ma (Cocks and Torsvik 2006; Meert 2013).

For Greater Avalonia, we supplement the paleomagnetic poles given by Torsvik et al. (2012) with those in Table 1. In general, paleomagnetic data show that Avalonia migrated from ca. 15–25°S through 60°S and back to 25°S between 550 and 430 Ma, but are insufficient to independently locate different parts of Avalonia (Fig. 2). We assume East Avalonia traveled with West Avalonia prior to 420 Ma (e.g. Landing 1996a, 2004) and with Baltica/Europe after 320 Ma. Paleolatitudes for Avalonia in Canada and New England are estimated to be (Fig. 2): (i) $49 \pm 11^\circ\text{S}$ in the Middle Cambrian (Johnson and Van der Voo 1985), (ii) $65 \pm 12^\circ\text{S}$ at 490 Ma (Thompson et al. 2010a), and (iii) ca. 42°S at 460 ± 3 Ma (Van der Voo and Johnson 1985). Accretion to Laurentia is estimated to have occurred at 430–422 Ma (van Staal et al. 2008). We assume Avalonia traveled with Laurentia after 420 Ma.

Paleomagnetic data for Carolina indicate a paleolatitude of ca. 22°S at 450–455 Ma (Vick et al. 1987; Noel et al. 1988). Hibbard (2000) has proposed initial docking of Carolina to eastern Laurentia occurred at 460 Ma followed by sinistral transpression. We assume Carolina traveled with Avalonia prior to 490 Ma and with Avalonia–Laurentia after 420 Ma.

FAUNAL PROVINCIALITY

Faunal provinciality has been used to

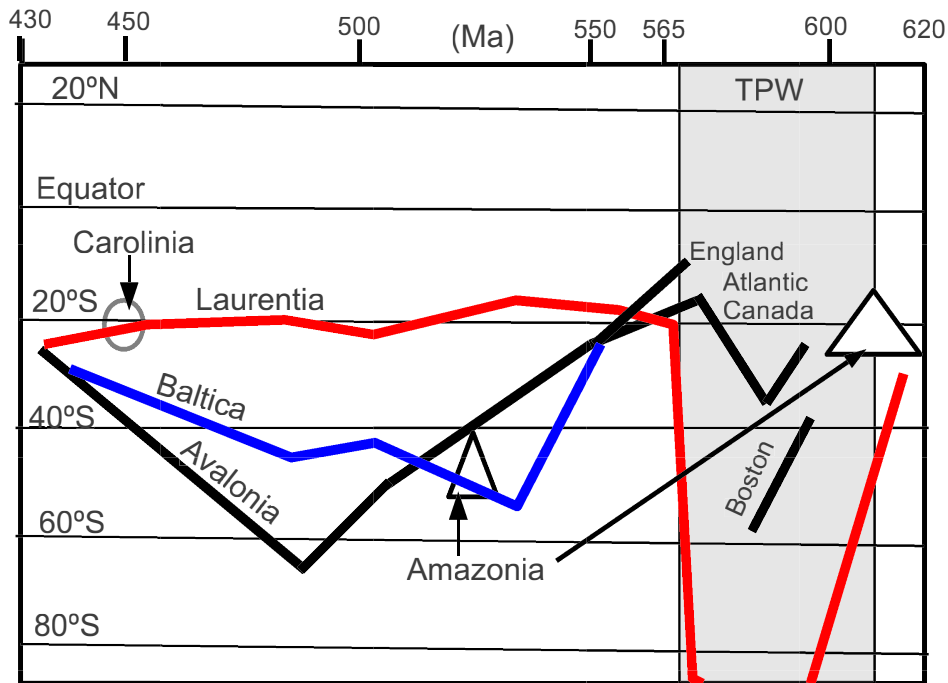


Figure 2. Paleolatitudes of Laurentia, Baltica, Avalonia, Carolina, and Amazonia based on paleomagnetic data (see text for sources).

help determine the paleoposition of Avalonia, however the analyses commonly focus on the faunal affinities with major continents, such as Laurentia, Baltica and Gondwana. In this paper, faunal endemism and its implications for paleogeography, are more closely examined using papers published by paleontologists.

The similarity of the Ediacaran–Early Ordovician platformal successions throughout Avalonia suggests they form an overstep sequence (Keppie 1985), and they are dominated by marine siliciclastic rocks, with minor limestone, that were deposited in a series of pull-apart basins (Woodcock 1984; Landing and Benus 1988; Landing 1996a; Landing et al. 2013a, b).

The stratigraphic record progresses upwards from: (a) Ediacaran–lower Lower Cambrian red bed units and marine sandstone, through (b) platformal middle Lower Cambrian units, (c) shoaling upward, shelf to peri-tidal, shale-carbonate sequences, (d) an upper Lower Cambrian sandstone-mudstone sequence, (e) Middle Cambrian mudstone-ash-limestone-sandstone sequence, to (f) an upper Middle Cambrian–lowest Ordovician (Tremadocian) shale-siltstone-sandstone sequence (Landing 1996b).

The Ediacaran and benthic Lower Cambrian ‘Avalonian’ fauna is predominantly endemic and distinct from that of Gondwana (Theokritoff 1985; Landing 1996a; Waggoner 2003;

Álvaro et al. 2003; Landing et al. 2013a). Parsimony analysis of endemism in Ediacaran biota shows the Avalonian assemblage to be a distinctive, endemic assemblage (Waggoner 2003). In the Middle Cambrian, 21% of the British Avalonian trilobite fauna (excluding agnostid genera) are mainly endemic, with the rest showing connections with many regions, principally Baltica and Gondwana (Fig. 3a: Cocks and Fortey 2009). Two Middle Cambrian trilobite species and three or four genera are comparable with Baltic fauna, and three species show affinities with the Ossa Moreno zone in Iberia (marginal Gondwana) (Álvaro et al. 2003). The hundred Upper Cambrian trilobite taxa recorded in British Avalonia contrasts with the rare trilobite fauna in Morocco (lacking common genera) (Álvaro et al. 2003), which may be related to facies: dysoxic mudstones in Avalonia versus oxygenated sandstone in Morocco (Landing et al. 2013a). Trilobite and brachiopod endemism in Avalonia decreased during the Ordovician from 44% through 29% and 20% to 12%, which was concurrent with an increasing share of genera between Avalonia and Baltica (8 to 10.5 to 25 to 33.5%), and Avalonia and Laurentia (6 to 12 to 20 to 29%) (Fig. 4). On the other hand, genera shared between Avalonia and West Gondwana are relatively constant throughout the Ordovician (Fig. 3b). Together, the biota, trilobites and brachiopods indicate a progression from mainly endemic Ediacaran–Cambrian forms in Avalonia to increasing genera shared with Baltica and Laurentia through the Ordovician, which has been interpreted in terms of the approach of Avalonia to both Baltica

Table 1. Virtual Geomagnetic Poles (VGPs) used to reconstruct various blocks at different times that supplement the APWPs provided for Laurentia, Baltica and Gondwana in Torsvik et al. (2012). The opposite pole to the VGP directly reported in the associated source is indicated in brackets where used. Listed absolute ages either correspond to radiometric geochronology or our estimates of a corresponding absolute age from the relative age descriptions given in the associated sources.

Block	Age (Ma)	Latitude	Longitude	95%	Source
Baltica	550	40.3	296	5.7	Meert (2013) f-corrected pole
Laurentia	550	15 (-15)	157 (337)	9	McCausland and Hodych (1998)
Avalonia	460	-2 (2)	136 (316)	4.1	Van der Voo and Johnson (1985)
	490	34	320	7.2	Thompson et al. (2012)
	505	-21 (21)	160 (340)	12	Johnson and Van der Voo (1985)
	550	55.8	183.8	17.7	Pisarevsky et al. (2012)
Carolinia	450	29.6 (-29.6)	122.1 (302.1)	5.0	Vick et al. (1987)

and Laurentia. Conodont and ostracod fauna show similar trends (Landing et al. 2013a, c). Amalgamation of Avalonia to Baltica and Laurentia has been estimated to have occurred at ca. 443 Ma and 425 Ma, respectively (Torsvik and Rehnström 2003; Cocks and Torsvik 2005, 2011; Cocks and Fortey 2009). In conclusion, the faunal data suggest that Avalonia was an island microcontinent from the Ediacaran to the Late Ordovician, when combined Baltic+Laurentian fauna in Avalonia exceeded the combined endemic+Gondwanan fauna (Fig. 3b).

DETRITAL ZIRCON AND T_{DM} MODEL AGES

Provenance of detrital zircon has also been used in paleogeographic reconstructions assuming local sources, however, long distance transport of zircon by ancient and modern large rivers, such as the Mississippi and Amazon, renders this method difficult to assess (e.g. Rainbird et al. 1992; Meinhold et al. 2013). Nd isotopic data in igneous rocks may allow the nature of the basement to be compared, but has to be used judiciously due to the potential of mixing magma sources.

Detrital zircon ages in Greater Avalonia were used in the 1990s to suggest an Amazonian provenance (Keppie and Krogh 1990; Keppie et al. 1998). Thompson et al. (2012) have proposed SW Baltica (Sveconorwegian orogen) as an alternative source for 900–2200 Ma detrital zircon grains in Neoproterozoic rocks of Greater Avalonia, however, they retained the location for Greater Avalonia adjacent to NW Gondwana, which allows Amazonia to be a potential source. Although it is very difficult to discriminate between Baltic and Amazonian sources, the 800–900 Ma Goiás arc in Amazonia appears to be unique (Keppie et al. 2008). As 800–900 Ma detrital zircon grains are absent or rare from Avalonia (Willner et al. 2013 and references therein), a Baltic source is favoured, although a river system that does not pass through the Goiás arc is still possible. A source for Ediacaran detrital zircon in Greater Avalonia may be found in the 620–550/500 Ma, Timanian orogen located along the northeastern and eastern margins of Baltica (Fig. 4b) (Maslov and Isher-

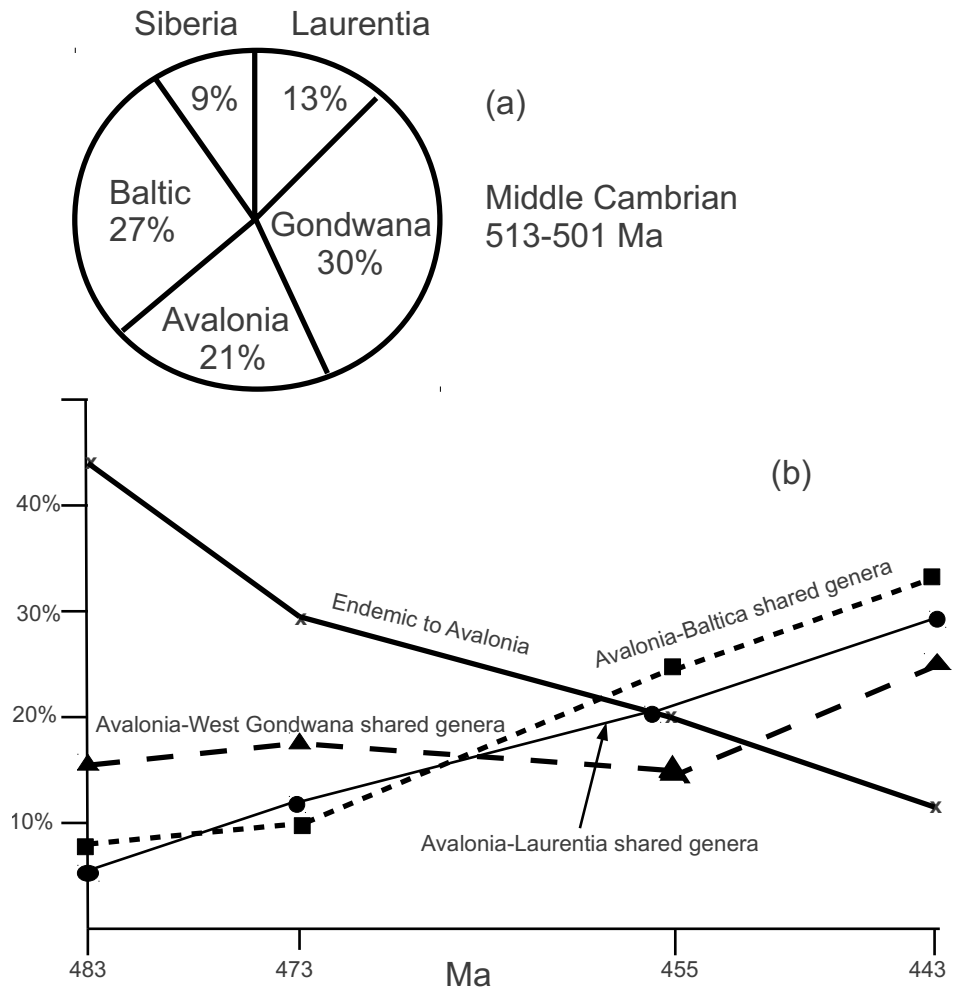


Figure 3. Analysis of trilobite affinities of Avalonian Lower Paleozoic fauna: (a) distribution of closest relatives of Welsh, Avalonian, Middle Cambrian, non-agnostid trilobite species in other terranes (modified from Cocks and Fortey 2009); (b) statistical analysis of Ordovician trilobite and brachiopod affinities (data from Lees et al. 2002).

skaya 2002; Siedlecka et al. 2004; Kuznetsov et al. 2010).

The Neoproterozoic Timanian orogen has been divided along the N–S collisional, Baltica–Bolshezemel suture (Gee and Pease 2004; Moczyłowska et al. 2004). The western part of the Timanian orogen (SW Timanides) record Mesoproterozoic rifting followed by deposition of latest Mesoproterozoic to early Neoproterozoic passive margin rocks that were deformed by the 630–535 Ma Timanian orogeny (Roberts and Siedlecka 2002). The eastern part consists of subduction-related igneous rocks of the Bolshezemel block that have yielded many detrital zircon grains with ages of 590–760 Ma and a single detrital zircon grain of 1143 Ma (Kuznetsov et al. 2010). Within the

Bolshezemel block, the Manyukuyakha serpentinitic mélangé has been interpreted as a forearc basin (Scarrov et al. 2001). The Timanian orogeny has been interpreted as the result of accretion of an island arc complex (Bolshezemel block) to the northeastern Baltic margin (Fig. 4; Dovzhikova et al. 2004).

The Nd isotopic data in Neoproterozoic rocks across Avalonia in Newfoundland have T_{DM} ages of 0.745–1.12 Ga in the east to 0.74–1.65 Ga in the west (Keppie et al. 2012). These ages are similar to those from Avalonia in the United Kingdom: T_{DM} ages of 1.0–1.3 Ga in the southeast and 1.25–1.53 Ga in the northwest (Keppie et al. 2012). Nd isotopic data from Ganderia have generally yielded similar T_{DM} ages, whereas those from Carolina range from 0.75 to 1.1 Ga

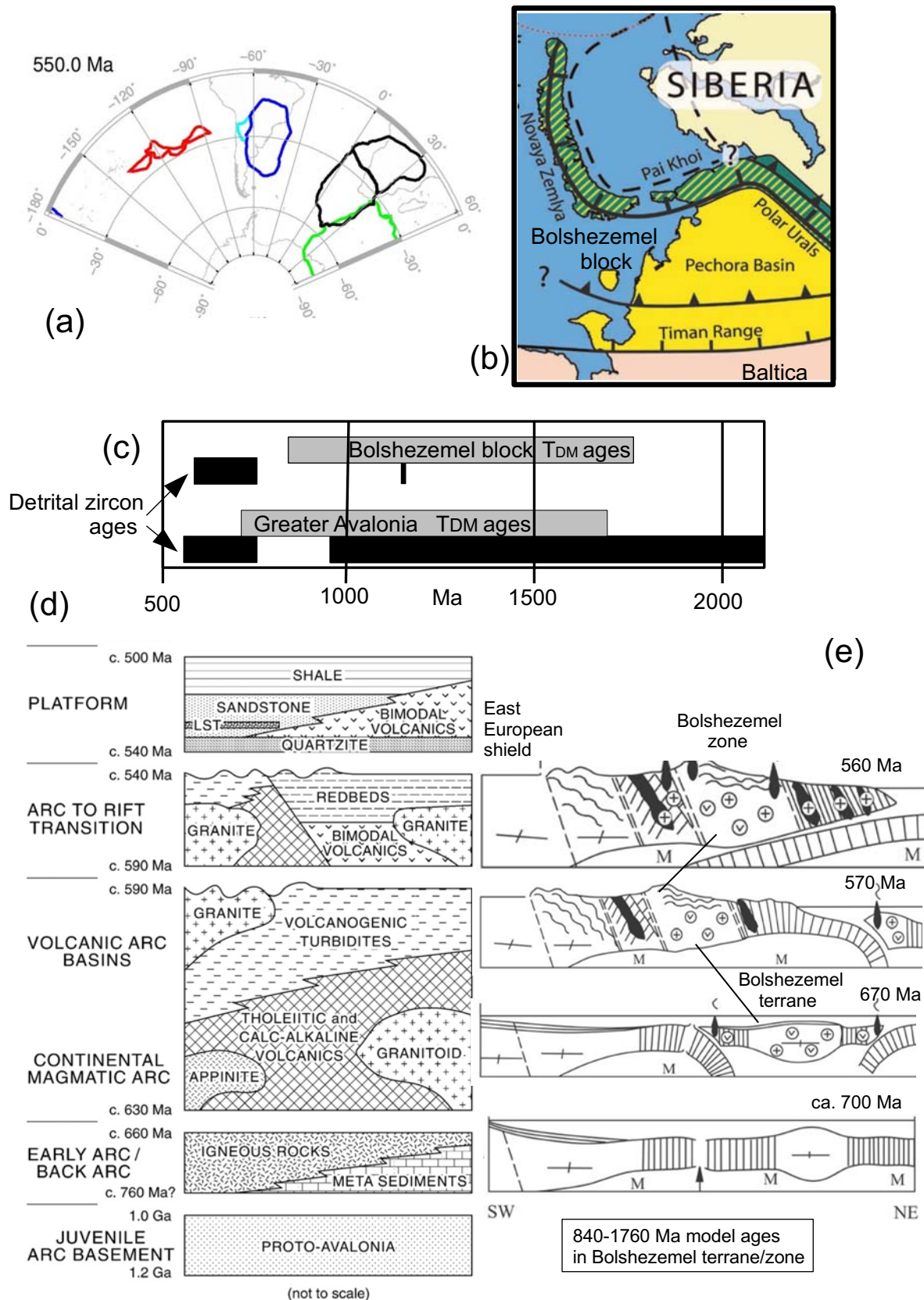


Figure 4. Neoproterozoic–Cambrian relationships between Avalonia and Baltica: (a) paleogeographic reconstruction at 550 Ma (this paper - see Fig. 5 for colour codes.); (b) map showing the distribution of the Timanian orogen in eastern Baltica (after Gee and Pease 2004); (c) comparison of detrital zircon and T_{DM} ages from the Bolshezemel and Greater Avalonia terranes (for sources of data see text); (d) Neoproterozoic–Cambrian geological record of Avalonia (modified after Murphy et al. 2008); and (e) plate tectonic interpretation of the Timanian orogen (modified from Dovzhikova et al. 2004).

(Keppie et al. 2012). Similar T_{DM} ages in Baltica occur in the post-tectonic granite in the 0.9–1.2 Ga Sveconorwegian orogenic belt of SW Scandinavia, which yielded T_{DM} ages of 1.03–1.69 Ga. (Andersen et al. 2001). In the Bolshezemel block (eastern Timanides), $^{176}\text{Lu}/^{177}\text{Hf}$ ratios of detrital zircon yielded 0.84–1.76 Ga T_{DM} model ages (Kuznetsov et al. 2010) that are similar to those of Greater Avalonia (0.73 to 1.9 Ga; Keppie et al. 2012). Furthermore, the island arc-related, Neoproterozoic geological records of Avalonia and the Bolshezemel block are almost identical only differing in the inference that the Bolshezemel block was involved in an arc–continent collision with Baltica (Dovzhikova et al. 2004), whereas Avalonia is relatively mildly deformed. The similarity of Avalonia and the eastern Timanides has been noted by several other authors who either rotate Baltica through 180° , which places the Timanides adjacent to Avalonia, Armorica and northern Gondwana (Hartz and Torsvik 2002; Cocks and Torsvik 2006; Kuznetsov et al. 2010; Corfu et al. 2010), or roughly in its present relative orientation, which leads to the inference that Neoproterozoic subduction zones lay around the periphery of Rodinia (Scarrow et al. 2001; Amato et al. 2009), and subduction may have started during Rodinia breakup.

PALEOGEOGRAPHIC RECONSTRUCTIONS AND PLATE TECTONIC INTERPRETATIONS

Laurentia, Baltica, NW and NE Africa, the Amazonia and Colorado blocks in South America, and Greater Avalonia were digitized (Fig. 5). Apparent Polar Wander Paths (APWPs) were plotted using poles from Torsvik et al. (2012) supplemented by those from other authors as described above (Fig. 6 and figure caption). Figure 6 shows the APWPs used in making the paleogeographic reconstructions. Figure 6a shows APWPs derived from local data in a local reference frame (i.e. a Laurentian APWP in a Laurentian reference frame). Figure 6b shows APWPs derived from local data rotated into a common South African/Gondwanan reference frame. Figure 6c shows the simplified APWP tree that results if Master Path segments are adopted for



Figure 5. Present-day base map showing digitized blocks used in this paper. The Timan–Pechora block corresponds to the Bolshezemel terrane.

Laurussia and Pangea from Torsvik et al. (2012) (i.e. Laurentia and Baltica share a common Laurussian Master APWP for 430 Ma to 320 Ma, and Laurentia, Baltica, and Gondwana share a common Pangean Master APWP for 320 Ma to 0 Ma). Figure 6d shows the simplified APWP tree that results when all APWPs are rotated into the common South African/Gondwanan reference frame: this is depicted diagrammatically at the bottom of Figure 6. The APWPs plotted in Figure 6d underlie the reconstructions shown in Figure 7, which additionally reflect choices for paleolongitude of the various blocks that are either consistent with previous studies or reflecting new interpretations discussed here. Figure 7 shows ten reconstructions from 550 Ma to 415 Ma in 15 Ma intervals.

Curiously, published late Ediacaran and Early–Middle Cambrian positions of Avalonia generally ignore

the low paleolatitudes recorded by paleomagnetic data, and instead place Avalonia at high latitudes (e.g. Torsvik et al. 2012, and references therein). Similarly, a latest Ediacaran–Early Cambrian paleogeographic map based on fauna and facies places Avalonia at high latitudes and Gondwana straddling the Equator (Landing et al. 2013a), both of which are inconsistent with Avalonian paleomagnetic data. A more recent 540 Ma reconstruction based on paleomagnetic data (Li et al. 2013) is consistent with low latitudes for deposition of carbonate and evaporite units in the major continental blocks, nevertheless, Avalonia is still placed at high paleolatitudes of $40\text{--}70^\circ\text{S}$, not the $20\text{--}30^\circ\text{S}$ paleolatitudes documented by the paleomagnetic data. The 580 Ma Gaskiers tillite in the Newfoundland Avalon is generally cited as evidence of deposition at a high latitude, however, they are associated with humid, temperate climate

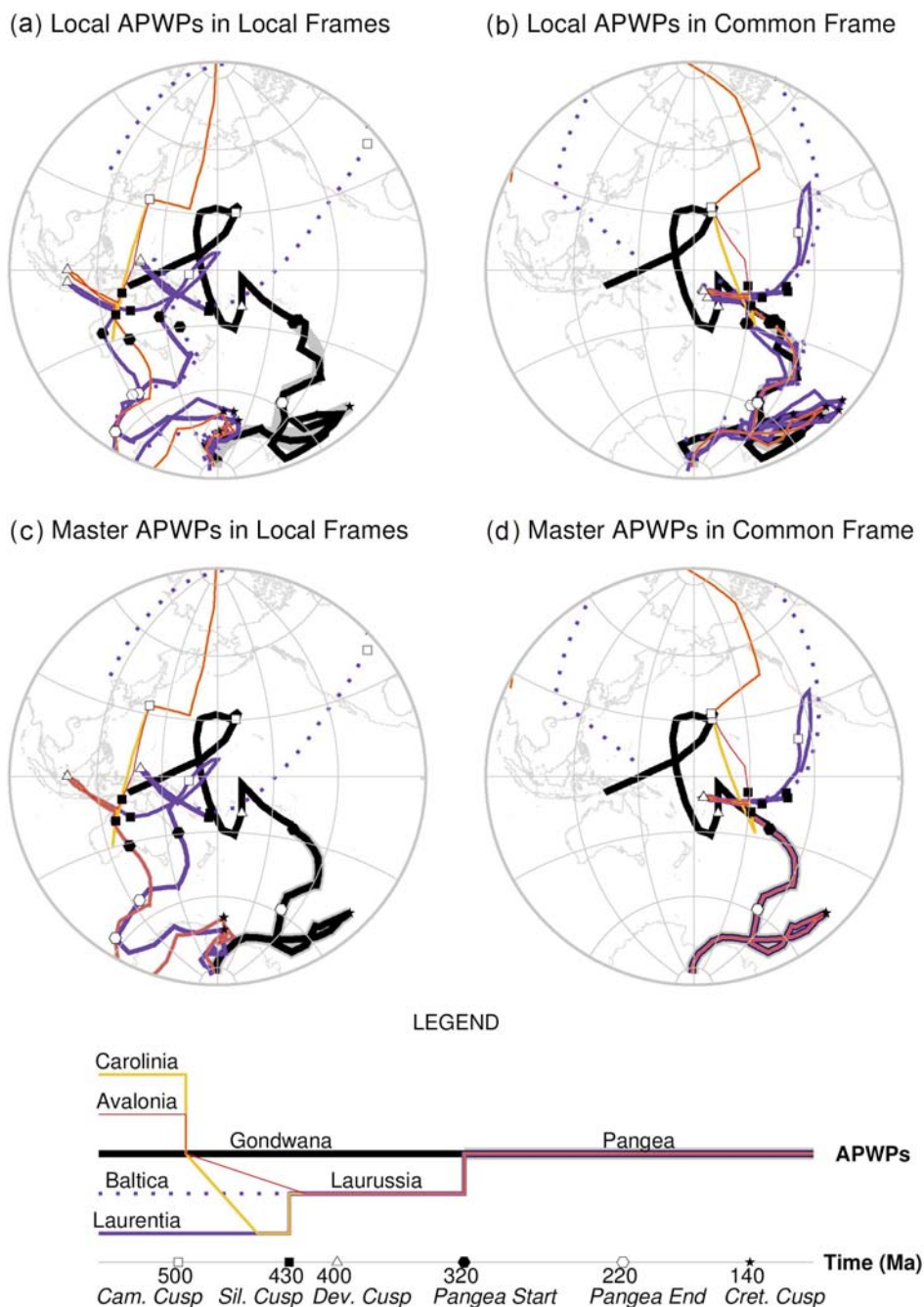


Figure 6. Apparent Polar Wander Paths (APWPs) for Laurentia, Baltica, Gondwana, Avalonia and Carolina in various reference frames: (a) local Apparent Polar Wander Paths in local frame; (b) local Apparent Polar Wander Paths in common framework; (c) Master Apparent Polar Wander Paths in local frameworks; and (d) Master Apparent Polar Wander Paths in common framework, which leads to the simple reconstruction tree shown at bottom. Post-530 Ma poles for Gondwana, Laurentia and Baltica are from Torsvik et al. (2012). 530 Ma poles for Laurentia and Gondwana are also used for 530–550 Ma, whereas, the 550 Ma pole for Baltica is the f-corrected pole of Meert (2013) who corrected for inclination shallowing in the Popov et al. data (2005). Avalonia poles are from Pisarevsky et al. (2008, 2012), Thompson et al. (2010a, 2012), Johnson and Van der Voo (1985), and Van der Voo and Johnson (1985); the 490 Ma pole was also used for 500 Ma. Carolina poles are from Vick et al. (1987) and Noel et al. (1988).

paleosols, which has led to their interpretation as glacial moraines deposited in the forearc basin, similar to Japan (Retallack 2013).

550–500 Ma (Late Ediacaran – Middle Cambrian) Reconstructions

At 550 Ma, Greater Avalonia lay at ca. 25°S and rotated 150° anticlockwise about a vertical axis with a long axis parallel to paleolatitude (Fig. 7: 550 Ma): the Timanian/Uralian margin of Baltica lay at a slightly higher paleolatitude. In this location, Avalonia may be traced along strike into the northeastern Timanides. The Neoproterozoic, 600–540 Ma, geological record of Avalonia is interpreted as an island arc complex, which may be correlated with an Ediacaran arc complex in the Bolshezemel block of the northeastern Timanides both in time, space, and detrital zircon and model ages (Fig. 4; Scarrow et al. 2001; Kuznetsov et al. 2010). The main difference between these complexes is the degree of latest Ediacaran deformation, mild in Avalonia and polyphase in the Bolshezemel block, which may be interpreted in terms of isolation of the Avalonia microcontinent versus collisional between Baltica and the arc-related Bolshezemel block in the Timanides, respectively. In Maritime Canada, the dip of the Ediacaran Benioff zone deduced from geochemistry and Nd isotopes indicates a north-dipping Benioff zone in present coordinates (Keppie and Dostal 1991; Dostal et al. 1996, which is consistent with the ocean to continent transition observed in Greater Avalonia (Keppie et al. 2012). The dip direction of the Benioff zone becomes south-dipping when rotated 150° counterclockwise. At 590 Ma, a mid-oceanic ridge offset by a major transform fault collided with the trench resulting in migration of two ridge–trench–transform fault (R–T–F) triple junctions (figure 7 in Keppie et al. 2003). One R–T–F triple junction starts in Brunia and Britain at ca. 585 Ma (van Breemen et al. 1982; Finger et al. 2000; Pharaoh and Carney 2000) and migrated to Atlantic Canada by ca. 550–570 Ma. The other R–T–F triple junction started at Boston at 590 Ma (Thompson et al. 2010a, b, 2012) and migrated to Carolina by 550 Ma (Hibbard et al. 2002). Migration of these

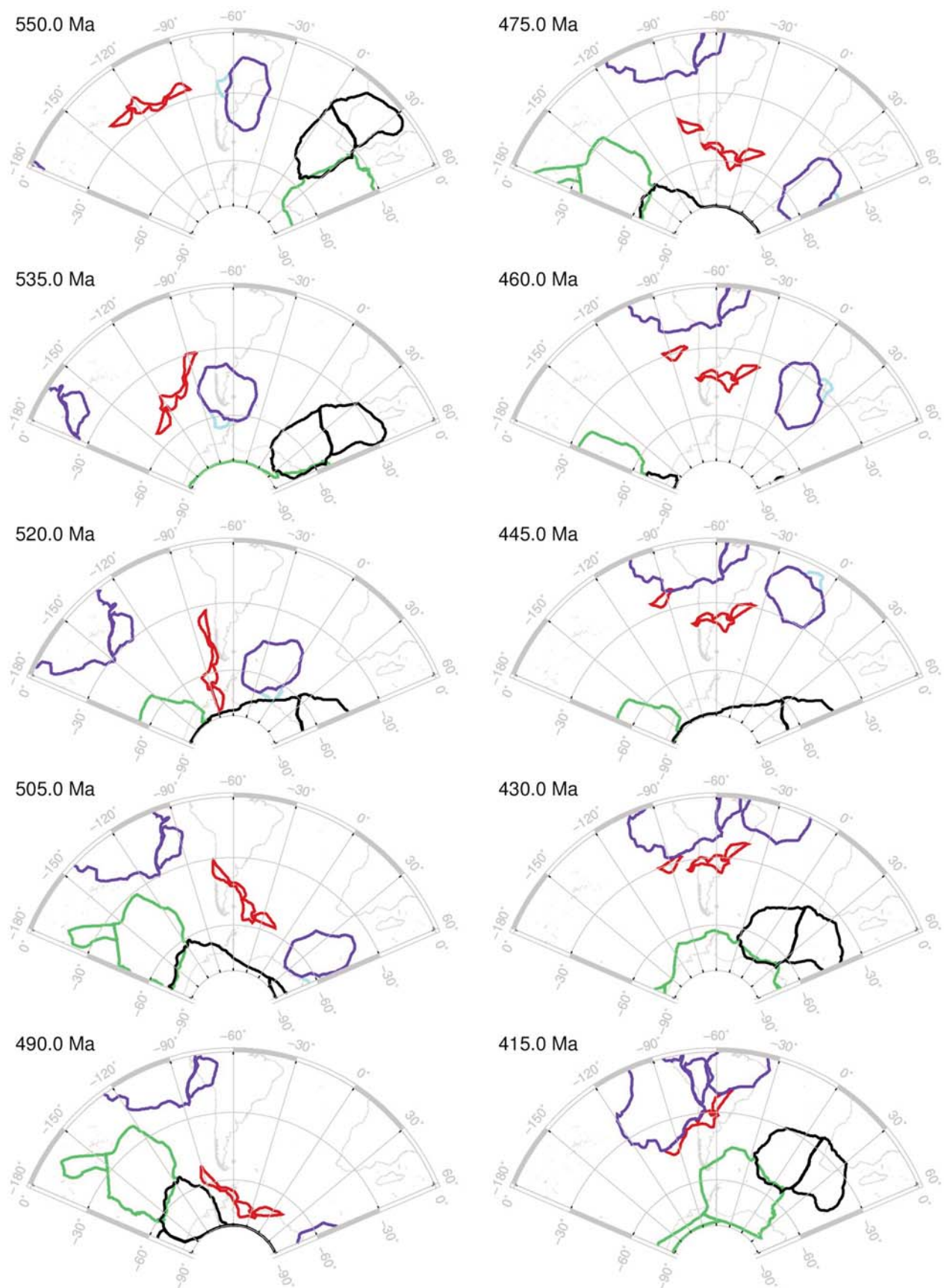


Figure 7. Reconstructions from 550–415 Ma at 15 m.y. intervals showing the migration of Greater Avalonia from Baltica to Gondwana between 550 and 490 Ma and from Gondwana to eastern Laurentia between 490 and 415 Ma. Note that paleolongitude is unconstrained by paleomagnetic data. (see Fig. 5 for colour codes).

triple junctions gradually replaced the trench with a transform fault (Keppie et al. 2003). Sinistral motion on the transform fault led to movement of Avalonia westwards away from Baltica.

The Avalonian arc complex was amalgamated before deposition of the latest Ediacaran–Cambrian overstep sequence (Keppie 1985). The endemism of the Ediacaran–lower Lower Cambrian fauna in Avalonia (Landing 1996b, 2013a, b; Waggoner 2003) indicates that Avalonia was an insular microcontinent at this time and suggests there was an ocean basin between Avalonia and Baltica. Between 550 and 500 Ma, Greater Avalonia rotated counterclockwise through ca. 150° about a pole of rotation at ca. 45°S, which brought Greater Avalonia off NW Africa at a paleolatitude of 65–75°S and placing the former Ediacaran trench on the Gondwanan side. A latest Cambrian–lowest Ordovician hiatus without associated deformation in Avalonia suggests that collision with Gondwana did not take place. This counterclockwise rotation appears to have been synchronous with the eastward motion of Baltica relative to northern Gondwana. A modern analog for such synchronous motions may be provided by the relative eastward migration of the Caribbean arc leading to counterclockwise rotation of the Chortis and Yucatan block into the trailing edge of the Caribbean Plate (Keppie 2012; Keppie and Keppie 2012). Arc magmatism is largely absent during this counterclockwise motion suggesting that the movement of Greater Avalonia was parallel to a bounding transform fault.

The partially endemic, Early Ordovician, Avalonian fauna suggests that Avalonia was separated from NW Africa by an ocean basin, which may have become a backarc basin when subduction beneath Greater Avalonia started at ca. 510 Ma. Synchronous onset of subduction on the eastern Laurentian margin at 510 Ma (van Staal et al. 2007) suggests plate reorganisation that initiated the closure of Iapetus. In SE–NW transects across the Ganderian margin, one passes from a passive margin bordering a backarc basin into volcanic arcs (ca. 510–485 Ma Penobscot and ca. 480–450 Ma Victoria arcs): the intervening 485–480

Ma Penobscot orogeny is inferred to represent closure of a backarc basin (Zagorevski et al. 2007, 2010; Schulz et al. 2008; van Staal et al. 2009; Johnson et al. 2012).

490–420 Ma (Ordovician – Middle Silurian) Reconstructions

Between 490 and 420 Ma, Greater Avalonia migrated orthogonally across Iapetus from NW Africa to eastern Laurentia, which is consistent with existing models. It is suggested that an offset between Carolina and the rest of Avalonia originated during the plate reorganisation, which led to the docking of Carolina with southeastern Laurentia at 460 Ma followed by sinistral relative motion (Hibbard 2000). Trilobite and brachiopod affinities suggest that the eastern tip of Avalonia approached Baltica at 460–450 Ma (Torsvik and Rehnström 2003) followed by docking with eastern Laurentia at 420 Ma. Closure of Iapetus is reflected in the gradual replacement of endemic Avalonian trilobites and brachiopods by Baltic and Laurentian fauna (Fig. 3).

The new paleogeographic model provides a solution to the apparent contradiction between the SE to NW ocean to continental polarity observed in the Nd isotopic data (Keppie et al. 2012) and the orthogonal transfer of Greater Avalonia across Iapetus where the reverse polarity would be expected (Murphy et al. 2006). This is reconciled in the new model, where 180° counterclockwise rotation of Greater Avalonia during the Cambrian (550–490 Ma) was followed by orthogonal transfer across Iapetus during the Ordovician.

ACKNOWLEDGEMENTS

We would like to thank the editors for inviting us to write a paper for the late Dr. Hank Williams, geologist, friend and fiddler extraordinaire. Reviews of the manuscript by Drs. R.D. Nance and E. Landing are greatly appreciated.

REFERENCES

Álvaro, J.J., Elicki, O., Geyer, G., Rushton, A.W.A., and Shergold, J.H., 2003, Palaeogeographical controls on the Cambrian trilobite immigration and evolutionary patterns reported in the western Gondwana margin: Palaeo-

- geography, *Palaeoclimatology, Palaeocology*, v. 195, p. 5–35, [http://dx.doi.org/10.1016/S0031-0182\(03\)00300-6](http://dx.doi.org/10.1016/S0031-0182(03)00300-6).
- Amato, J.M., Toro, J., Miller, E.L., Gehrels, G.E., Farmer, G.L., Gottlieb, E.S., and Till, A.B., 2009, Late Proterozoic–Paleozoic evolution of the Arctic Alaska–Chukotka terrane based on U–Pb igneous and detrital zircon ages: Implications for Neoproterozoic paleogeographic reconstructions: *Geological Society of America Bulletin*, v. 121, p.1219–1235, <http://dx.doi.org/10.1130/B26510.1>.
- Andersen, T., Andresen, A., and Sylvester, A.G., 2001, Nature and distribution of deep crustal reservoirs in the southwestern part of the Baltic Shield: Evidence from Nd, Sr and Pb isotope data on late Sveconorwegian granites: *Journal of the Geological Society*, v. 158, p. 253–267, <http://dx.doi.org/10.1144/jgs.158.2.253>.
- Cocks, L.R.M., and Fortey, R.A., 2009, Avalonia: a long-lived terrane in the Lower Palaeozoic?: *Geological Society, London, Special Publications*, v. 325, p. 141–155, <http://dx.doi.org/10.1144/SP325.7>.
- Cocks, L.R.M., and Torsvik, T.H., 2002, Earth geography from 500 to 400 million years ago: a faunal and palaeomagnetic review: *Journal of the Geological Society*, v. 159, p. 631–644, <http://dx.doi.org/10.1144/0016-764901-118>.
- Cocks, L.R.M., and Torsvik, T.H., 2005, Baltica from the late Precambrian to mid-Palaeozoic times: The gain and loss of a terrane's identity: *Earth-Science Reviews*, v. 72, p. 39–66, <http://dx.doi.org/10.1016/j.earscirev.2005.04.001>.
- Cocks, L.R.M., and Torsvik, T.H., 2006, European geography in a global context from the Vendian to the end of the Palaeozoic, *in* Gee, D.G. and Stephenson, R.A., eds, *European Lithosphere Dynamics: Geological Society, London, Memoirs*, v. 32, p. 83–95.
- Cocks, L.R.M., and Torsvik, T.H., 2007, Siberia, the wandering northern terrane, and its changing geography through the Palaeozoic: *Earth-Science Reviews*, v. 82, p. 29–74, <http://dx.doi.org/10.1016/j.earscirev.2007.02.001>.
- Cocks, L.R.M., and Torsvik, T.H., 2011, The Palaeozoic geography of Laurentia and western Laurussia: A stable craton with mobile margins: *Earth-Science Reviews*, v. 106, p. 1–51, <http://dx.doi.org/10.1016/j.earscirev.2011.01.007>.

- Corfu, F., Svensen, H., Neumann, E.-R., Nakrem, H.A., and Planke, S., 2010, U–Pb and geochemical evidence for a Cryogenian magmatic arc in central Novaya Zemlya, Arctic Russia: *Terra Nova*, v. 22, p. 116–124, <http://dx.doi.org/10.1111/j.1365-3121.2010.00924.x>.
- Dostal, J., Keppie, J.D., Cousens, B.L., and Murphy, J.B., 1996, 550–580 Ma magmatism in Cape Breton Island, (Nova Scotia, Canada): the product of NW-dipping subduction during the final stage of amalgamation of Gondwana: *Precambrian Geology*, v. 76, p. 93–113, [http://dx.doi.org/10.1016/0301-9268\(96\)00040-X](http://dx.doi.org/10.1016/0301-9268(96)00040-X).
- Dovzhikova, E., Pease, V., Remizov, D., 2004, Neoproterozoic island arc magmatism beneath the Pechora Basin, NW Russia: *GFF*, v. 126, p. 353–362, <http://dx.doi.org/10.1080/110358904.01264353>.
- Evans, D.A.D., 2003, True polar wander and supercontinents: *Tectonophysics*, v. 362, p. 303–320, [http://dx.doi.org/10.1016/S0040-1951\(02\)000642-X](http://dx.doi.org/10.1016/S0040-1951(02)000642-X).
- Finger, F., Han, L.P., Pin, C., von Quand, A., and Steyer, H.P., 2000, The Bruno-vistulian: Avalonian Precambrian sequence at the eastern end of the Central European Variscides?, *in* Franke, W., Haak, V., Oncken, O., and Tanner, D., *eds.*, *Orogenic Processes: Quantification and Modelling in the Variscan Belt*: Geological Society of London, Special Publication, v. 179, p. 103–112.
- Gee, D.G., and Pease, V., (eds.), 2004, The Neoproterozoic Timanide Orogen in Eastern Baltica: *Geological Society of London Memoirs*, v. 30, 255 p., <http://dx.doi.org/10.1144/GSL.MEM.2004.030.01.19>.
- Golonka, J., 2000, Cambrian–Neogene plate tectonic maps: Wydawnictwa Uniwersytetu Jagiellońskiego, Kraków.
- Hartz, E.H., and Torsvik, T.H., 2002, Baltica upside down: A new plate tectonic model for Rodinia and the Iapetus Ocean: *Geology*, v. 30, p. 255–258, [http://dx.doi.org/10.1130/0091-7613\(2002\)030<0255:BUDANP>2.0.CO;2](http://dx.doi.org/10.1130/0091-7613(2002)030<0255:BUDANP>2.0.CO;2).
- Hibbard, J., 2000, Docking Carolina: Mid-Paleozoic accretion in the southern Appalachians: *Geology*, v. 28, p. 127–130, [http://dx.doi.org/10.1130/0091-7613\(2000\)28<127:DCMAIT>2.0.CO;2](http://dx.doi.org/10.1130/0091-7613(2000)28<127:DCMAIT>2.0.CO;2).
- Hibbard, J.P., Stoddard, E.F., Secor, D.T., and Dennis, A.J., 2002, The Carolina Zone: overview of Neoproterozoic to Early Paleozoic peri-Gondwanan terranes along the eastern flank of the southern Appalachians: *Earth-Science Reviews*, v. 57, p. 299–339, [http://dx.doi.org/10.1016/S0012-8252\(01\)00079-4](http://dx.doi.org/10.1016/S0012-8252(01)00079-4).
- Hibbard, J.P., van Staal, C.R., and Miller, B.V., 2007, Links between Carolina, Avalonia, and Ganderia in the Appalachian peri-Gondwanan realm, *in* Sears, J.W., Harms, T.A., and Evenchick, C.A., *eds.*, *Whence the Mountains? Inquiries into the Evolution of Orogenic Systems: A Volume in Honor of Raymond A. Price*: Geological Society of America, Special Papers, v. 433, p. 291–311, [http://dx.doi.org/10.1130/2007.2433\(14\)](http://dx.doi.org/10.1130/2007.2433(14)).
- Hodych, J.P., Cox, R.A., and Košler, J., 2004, An equatorial Laurentia at 550 Ma confirmed by Grenvillian inherited zircons dated by LAM ICP–MS in the Skinner Cove volcanics of western Newfoundland: implications for inertial interchange true polar wander: *Precambrian Research*, v. 129, p. 93–113, <http://dx.doi.org/10.1016/j.precamres.2003.10.012>.
- Johnson, R.J.E., and Van der Voo, R., 1985, Middle Cambrian paleomagnetism of the Avalon Terrane in Cape Breton Island, Nova Scotia: *Tectonics*, v. 4, p. 629–651, <http://dx.doi.org/10.1029/TC004i007p00629>.
- Johnson, S.C., Fyffe, L.R., McLeod, M.J., and Dunning, G.R., 2012, U–Pb ages, geochemistry, and tectonomagmatic history of the Cambro–Ordovician Annidale Group: a remnant of the Penobscot arc system in southern New Brunswick?: *Canadian Journal of Earth Sciences*, v. 49, p. 166–188, <http://dx.doi.org/10.1139/e11-031>.
- Keppie, D.F., 2012, Derivation of the Chortis and Chiapas blocks from the western Gulf of Mexico in the latest Cretaceous–Cenozoic: The Pirate model: *International Geology Review*, v. 54, p. 1765–1775, <http://dx.doi.org/10.1080/00206814.2012.676356>.
- Keppie, D.F., and Keppie, J.D., 2012, An alternative Pangea reconstruction for Middle America with the Chortis Block in the Gulf of Mexico: tectonic implications: *International Geology Review*, v. 54, p. 1685–1696, <http://dx.doi.org/10.1080/00206814.2012.676361>.
- Keppie, J.D., 1985, The Appalachian Collage, *in* Gee, D.G., and Sturt, B.A., *eds.*, *The Caledonide Orogen: Scandinavia and related areas*: J. Wiley and Sons, New York, p. 1217–1226.
- Keppie, J.D., 2004, Terranes of Mexico revisited: A 1.3 billion year odyssey: *International Geology Review*, v. 46, p. 765–794, <http://dx.doi.org/10.2747/0020-6814.46.9.765>.
- Keppie, J.D., and Dostal, J., 1991, Late Proterozoic tectonic model for the Avalon Terrane in Maritime Canada: *Tectonics*, v. 10, p. 842–850, <http://dx.doi.org/10.1029/91TC00864>.
- Keppie, J.D., and Dostal, J., 1998, Terrane transfer between eastern Laurentia and northwestern Gondwana: the place of the Bohemian Massif: *Acta Universitatis Carolinae*, v. 42, p. 447–450.
- Keppie, J.D., and Krogh, T.E., 1990, Detrital zircon ages from late Precambrian conglomerate, Avalon Composite Terrane, Antigonish Highlands, Nova Scotia (abstract): *Geological Society of America, Abstracts with Programs*, v. 22, p. 27–28.
- Keppie, J.D., and Ramos, V.A., 1999, Odyssey of terranes in the Iapetus and Rheic oceans during the Paleozoic, *in* Ramos, V.S., and Keppie, J.D., *eds.*, *Laurentia–Gondwana Connections before Pangea*: Geological Society of America, Special Papers, v. 336, p. 267–276, <http://dx.doi.org/10.1130/0-8137-2336-1.267>.
- Keppie, J.D., Dostal, J., Murphy, J.B., and Nance, R.D., 1996, Terrane transfer between eastern Laurentia and western Gondwana in the early Paleozoic: Constraints on global reconstructions, *in* Nance, R.D. and Thompson, M.D., *eds.*, *Avalonian and related peri-Gondwanan terranes of the circum-North Atlantic*: Geological Society of America, Special Papers, v. 304, p. 369–380, <http://dx.doi.org/10.1130/0-8137-2304.3.369>.
- Keppie, J.D., Davis, D.W., and Krogh, T.E., 1998, U–Pb geochronological constraints on Precambrian stratified units in the Avalon composite terrane of Nova Scotia, Canada: tectonic implications: *Canadian Journal of Earth Sciences*, v. 35, p. 222–236, <http://dx.doi.org/10.1139/e97-109>.
- Keppie, J.D., Nance, R.D., Murphy, J.B., and Dostal, J., 2003, Tethyan, Mediterranean, and Pacific analogues for the Neoproterozoic–Paleozoic birth and development of peri-Gondwanan terranes and their transfer to Laurentia and Laurussia: *Tectonophysics*, v. 365, p. 195–219, [http://dx.doi.org/10.1016/S0040-1951\(03\)00037-4](http://dx.doi.org/10.1016/S0040-1951(03)00037-4).
- Keppie, J.D., Dostal, J., Murphy, J.B., and Nance, R.D., 2008, Synthesis and tectonic interpretation of the westernmost Paleozoic Variscan orogen in southern Mexico: From rifted Rheic margin to active Pacific margin:

- Tectonophysics, v. 461, p. 277–290, <http://dx.doi.org/10.1016/j.tecto.2008.01.012>.
- Keppie, J.D., Murphy, J.B., Nance, R.D., and Dostal, J., 2012, Mesoproterozoic Oaxaquia-type basement in peri-Gondwanan terranes of Mexico, the Appalachians and Europe: T_{DM} age constraints on extent and significance: *International Geology Review*, v. 54, p. 313–324, <http://dx.doi.org/10.1080/00206814.2010.543783>.
- Kuznetsov, N.B., Natapov, L.M., Belousova, E.A., O'Reilly, S.Y., and Griffin, W.L., 2010, Geochronological, geochemical and isotopic study of detrital zircon suites from late Neoproterozoic clastic strata along the NE margin of the East European Craton: Implications for plate tectonic models: *Gondwana Research*, v. 17, p. 583–601, <http://dx.doi.org/10.1016/j.jgr.2009.08.005>.
- Landing, E., 1996a, Reconstructing the Avalon continent: marginal to inner platform transition in the Cambrian of southern New Brunswick: *Canadian Journal of Earth Sciences*, v. 33, p. 1185–1192, <http://dx.doi.org/10.1139/e96-089>.
- Landing, E., 1996b, Avalon: Insular continent by the latest Precambrian, *in* Nance, R.D., and Thompson, M.D., eds., Avalonian and related peri-Gondwanan terranes of the Circum-North Atlantic: *Geological Society of America, Special Papers*, v. 304, p. 29–63, <http://dx.doi.org/10.1130/0-8137-2304-3.29>.
- Landing, E., 2004, Precambrian–Cambrian boundary interval deposition and the marginal platform of the Avalon microcontinent: *Journal of Geodynamics*, v. 37, p. 411–435, <http://dx.doi.org/10.1016/j.jog.2004.02.014>.
- Landing, E., and Benus, A.P., 1988, Stratigraphy of the Bonavista Group, southeastern Newfoundland: growth faults and the distribution of the sub-trilobitic Lower Cambrian, *in* Landing, E., Narbonne, G.M., and Myrow, P., eds., Trace Fossils, Small Shelly Fossils, and the Precambrian–Cambrian Boundary: *New York State Museum Bulletin*, v. 463, p. 59–71.
- Landing, E., Geyer, G., Brasier, M.D., and Bowring, S.A., 2013a, Cambrian Evolutionary Radiation: Context, correlation, and chronostratigraphy—Overcoming deficiencies of the first appearance datum (FAD) concept: *Earth-Science Reviews*, v. 123, p. 133–172, <http://dx.doi.org/10.1016/j.earscirev.2013.03.008>.
- Landing, E., Westrop, S.R., and Bowring, S.A., 2013b, Reconstructing the Avalonia palaeocontinent in the Cambrian: A 519 Ma caliche in South Wales and transcontinental middle Terreneuvian sandstones: *Geological Magazine*, v. 150, p. 1022–1046, <http://dx.doi.org/10.1017/S0016756813000228>.
- Landing, E., Mohibullah, M., and Williams, M., 2013c, First Middle Ordovician ostracods from western Avalonia: paleogeographical and paleoenvironmental significance: *Journal of Paleontology*, v. 87, p. 269–276, <http://dx.doi.org/10.1666/12-065R1.1>.
- Lees, D.C., Fortey, R.A., and Cocks, L.R.M., 2002, Quantifying paleogeography using biogeography: a test case for the Ordovician and Silurian of Avalonia based on brachiopods and trilobites: *Paleobiology*, v. 28, p. 343–363, [http://dx.doi.org/10.1666/0094-8373\(2002\)028<0343:QPUBAT>2.0.CO;2](http://dx.doi.org/10.1666/0094-8373(2002)028<0343:QPUBAT>2.0.CO;2).
- Maslov, A.V., and Isherskaya, M.V., 2002, Riphean sedimentary sequences of the eastern and northeastern margins of the Eastern European craton: *Russian Journal of Earth Sciences*, v. 4, p. 271–276, <http://dx.doi.org/10.2205/2002ES000097>.
- McCausland, P.J.A., and Hodych, J.P., 1998, Paleomagnetism of the 550 Ma Skinner Cove volcanics of western Newfoundland and the opening of the Iapetus Ocean: *Earth and Planetary Science Letters*, v. 163, p. 15–29, [http://dx.doi.org/10.1016/S0012-821X\(98\)00171-X](http://dx.doi.org/10.1016/S0012-821X(98)00171-X).
- Meert, J.G., 2014, Ediacaran–Early Ordovician paleomagnetism of Baltica: A review: *Gondwana Research*, v. 25, p. 159–169, <http://dx.doi.org/10.1016/j.jgr.2013.02.003>.
- Meert, J.G., and Torsvik, T.H., 2003, The making and unmaking of a supercontinent: Rodinia revisited: *Tectonophysics*, v. 375, p. 261–288, [http://dx.doi.org/10.1016/S0040-1951\(03\)00342-1](http://dx.doi.org/10.1016/S0040-1951(03)00342-1).
- Meinhold, G., Morton, A.C., and Avigad, D., 2013, New insights into peri-Gondwana paleogeography and the Gondwana super-fan system from detrital zircon U–Pb ages: *Gondwana Research*, v. 23, p. 661–665, <http://dx.doi.org/10.1016/j.jgr.2012.05.003>.
- Mitchell, R.N., Kilian T.M., Raub, T.D., Evans, D.A.D., Bleeker, W., and Maloof, A.C., 2011, Sutton hotspot: Resolving Ediacaran–Cambrian tectonics and true polar wander for Laurentia: *American Journal of Science*, v. 311, p. 651–663, <http://dx.doi.org/10.2475/08.2011.01>.
- Moczydlowska, M., Stockfors, M., and Popov, L., 2004, Late Cambrian relative age constraints by acritarchs on the post-Timianian deposition on Kolguev Island, Arctic Russia, *in* Gee, D.G., and Pease, V., eds., The Neoproterozoic Timanide orogen of Eastern Baltica: *Geological Society of London Memoirs*, v. 30, p. 159–168, <http://dx.doi.org/10.1144/GSL.ME.M.2004.030.01.14>.
- Murphy, J.B., Fernández-Suárez, J., Keppie, J.D., Jeffries, T.E., 2004, Contiguous rather than discrete Paleozoic histories for the Avalon and Meguma terranes based on detrital zircon data: *Geology*, v. 32, p. 585–588, <http://dx.doi.org/10.1130/G20351.1>.
- Murphy, J.B., Gutierrez-Alonso, G., Nance, R.D., Fernandez-Suarez, J., Keppie, J.D., Quesada, C., Strachan, R.A., and Dostal, J., 2006, Origin of the Rheic Ocean: Rifting along a Neoproterozoic suture?: *Geology*, v. 34, p. 325–328, <http://dx.doi.org/10.1130/G22068.1>.
- Murphy, J.B., Dostal, J., and Keppie, J.D., 2008, Neoproterozoic–Early Devonian magmatism in the Antigonish Highlands, Avalon terrane, Nova Scotia: Tracking the evolution of the mantle and crustal sources during the evolution of the Rheic Ocean: *Tectonophysics*, v. 461, p. 181–201, <http://dx.doi.org/10.1016/j.tecto.2008.02.003>.
- Murphy, J.B., Keppie, J.D., Nance, R.D., and Dostal, J., 2010, Comparative evolution of the Iapetus and Rheic Oceans: A North America perspective: *Gondwana Research*, v. 17, p. 482–499, <http://dx.doi.org/10.1016/j.jgr.2009.08.009>.
- Nance, R.D., Murphy, J.B., Strachan, R.A., Keppie, J.D., Gutiérrez-Alonso, G., Fernández-Suárez, J., Quesada, C., Linnemann, U., D'Lemos, R., and Pisarevsky, S.A., 2008, Neoproterozoic–early Paleozoic tectonostratigraphy and paleogeography of the peri-Gondwanan terranes: Amazonian v. West African connections, *in* Ennih, N., and LléGeois, J-P., eds., The boundaries of the West African Craton: *Geological Society, London, Special Publications*, v. 297, p. 345–383, <http://dx.doi.org/10.1144/SP297.17>.
- Noel, J.R., Spariosu, D.J., and Dallmeyer, R.D., 1988, Paleomagnetism and $^{40}\text{Ar}/^{39}\text{Ar}$ ages from the Carolina slate belt, Albemarle, North Carolina: Implications for terrane amalgamation with North America: *Geology*, v. 16,

- p. 64–68, [http://dx.doi.org/10.1130/0091-7613\(1988\)016<0064:PAAAAF>2.3.CO;2](http://dx.doi.org/10.1130/0091-7613(1988)016<0064:PAAAAF>2.3.CO;2).
- Pharaoh, T.C., and Carney, J.N., 2000, Introduction to Precambrian rocks of England and Wales, in Carney, J.N., Horak, J.M., Pharaoh, T.C., Gibbons, W., Wilson, D., Barclay, W.J., Bevins, R.E., Cope, J.C.W., and Ford, T.D., eds., *Precambrian rocks of England and Wales: Geological Conservation Review Series, No. 20*, Joint Nature Conservation Committee, Peterborough, 252 p.
- Pisarevsky, S.A., Murphy, J.B., Cawood, P.A. and Collins, A.S., 2008, Late Neoproterozoic and Early Cambrian paleogeography: models and problems, in Pankhurst, R.J., Trouw, R.A.J., Brito Neves, B.B., and de Wit, M.J., eds., *West Gondwana: Pre-Cenozoic correlations across the South Atlantic region*: Geological Society, London, Special Publications, v. 294, p. 9–31, <http://dx.doi.org/10.1144/SP294.2>.
- Pisarevsky, S.A., McCausland, P.J.A., Hodych, J.P., O'Brien, S.J., Tait, J.A., and Murphy, J.B., 2012, Paleomagnetic study of the late Neoproterozoic Bull Arm and Crown Hill formations (Musgravetown Group) of eastern Newfoundland: implications for Avalonia and West Gondwana paleogeography: *Canadian Journal of Earth Sciences*, v. 49, p. 308–327, <http://dx.doi.org/10.1139/e11-045>.
- Pollock, J.C., Hibbard, J.P., and van Staal, C.R., 2012, A paleogeographic review of the peri-Gondwanan realm of the Appalachian orogen: *Canadian Journal of Earth Sciences*, v. 49, p. 259–288, <http://dx.doi.org/10.1139/e11-049>.
- Popov, V., Khramov, A., and Bachtadse, V., 2005, Palaeomagnetism, magnetic stratigraphy, and petromagnetism of the Upper Vendian sedimentary rocks in the sections of the Zolotitsa River and in the Verkhotina Hole, Winter Coast of the White Sea, Russia: *Russian Journal of Earth Sciences*, v. 7, 1–29.
- Rainbird, R.H., Hearnan, L.R., and Young, G., 1992, Sampling Laurentia: Detrital zircon geochronology offers evidence for an extensive Neoproterozoic river system originating from the Grenville orogen: *Geology*, v. 20, p. 351–354, [http://dx.doi.org/10.1130/0091-7613\(1992\)020<0351:SLDZ-GO>2.3.CO;2](http://dx.doi.org/10.1130/0091-7613(1992)020<0351:SLDZ-GO>2.3.CO;2).
- Retallack, G.J., 2013, Ediacaran Gaskiers glaciation of Newfoundland reconsidered: *Journal of the Geological Society*, v. 170, p. 19–36, <http://dx.doi.org/10.1144/jgs2012-060>.
- Roberts, D., and Siedlecka, A., 2002, Timanian orogenic deformation along the northeastern margin of Baltica, Northwest Russia and Northeast Norway, and Avalonian–Cadomian connections: *Tectonophysics*, v. 352, p. 169–184, [http://dx.doi.org/10.1016/S0040-1951\(02\)00195-6](http://dx.doi.org/10.1016/S0040-1951(02)00195-6).
- Scarrow, J.H., Pease, V., Fleutot, C., and Dushin, V., 2001, The late Neoproterozoic Enganepe ophiolite, Polar Urals, Russia: An extension of the Cadomian arc?: *Precambrian Research*, v. 110, p. 255–275, [http://dx.doi.org/10.1016/S0301-9268\(01\)00191-7](http://dx.doi.org/10.1016/S0301-9268(01)00191-7).
- Schulz, K.J., Stewart, D.B., Tucker, R.D., Pollock, J.C., and Ayuso, R.A., 2008, The Ellsworth terrane, coastal Maine: Geochronology, geochemistry, and Nd-Pb isotopic compositions—Implications for the rifting of Ganderia: *Geological Society of America Bulletin*, v. 120, p. 1134–1158, <http://dx.doi.org/10.1130/B26336.1>.
- Scotese, C.R., 2001, Atlas of Earth History, Volume 1, Paleogeography, PALEOMAP Project, Arlington, Texas, 52 p., <http://www.scotese.com/earth.htm>.
- Siedlecka, A., Roberts, D., Nystuen, J.P., and Olovyanishnikov, V.G., 2004, Northeastern and northwestern margins of Baltica in Neoproterozoic time: evidence from the Timanian and Caledonian Orogens, in Gee, D.G., and Pease, V., eds., *The Neoproterozoic Timanide Orogen of Eastern Baltica*: Geological Society, London, Memoirs, v. 30, p. 169–190, <http://dx.doi.org/10.1144/GSL.MEM.2004.030.01.15>.
- Stampfli, G.M., von Raumer, J.F., and Borel, G.D., 2002, Paleozoic evolution of pre-Variscan terranes: From Gondwana to the Variscan collision, in Martínez Catalán, J.R., Hatcher, R.D., Jr., Arenas, R., and Díaz García, F., eds., *Variscan-Appalachian dynamics: The building of the late Paleozoic basement*: Geological Society of America Special Papers, v. 364, p. 263–280, <http://dx.doi.org/10.1130/0-8137-2364-7.263>.
- Stampfli, G.M., von Raumer, J.F., and Wilhem, C., 2011, The distribution of Gondwana-derived terranes in the early Paleozoic, in Gutiérrez-Marco, J.C., Rábano, I., and García-Bellido, D., eds., *Ordovician of the World: Cuadernos del Museo Geominero*, 14, Instituto Geológico y Minero de España, Madrid, 682 p.
- Theokritoff, G., 1985, Early Cambrian biogeography in the North Atlantic region: *Lethaia*, v. 18, p. 283–293, <http://dx.doi.org/10.1111/j.1502-3931.1985.tb00706.x>.
- Thompson, M.D., Grunow, A.M., and Ramezani, J., 2010a, Cambro–Ordovician paleogeography of the Southeastern New England Avalon Zone: Implications for Gondwana breakup: *Geological Society of America Bulletin*, v. 122, p. 76–88, <http://dx.doi.org/10.1130/B26581.1>.
- Thompson, M.D., Ramezani, J., Barr, S.M., and Hermes, O.D., 2010b, High-precision U–Pb zircon dates for Ediacaran granitoid rocks in SE New England: Revised magmatic chronology and correlation with other Avalonian terranes, in Tollo, R.P., Bartholomew, M.J., Hibbard, J.P., and Karabinos, P.M., eds., *From Rodinia to Pangea: The Lithotectonic Record of the Appalachian Region*: Geological Society of America Memoirs, v. 206, p. 231–250, [http://dx.doi.org/10.1130/2010.1206\(11\)](http://dx.doi.org/10.1130/2010.1206(11)).
- Thompson, M.D., Barr, S.M., and Grunow, A.M., 2012, Avalonian perspectives on Neoproterozoic paleogeography: Evidence from Sm–Nd isotope geochemistry and detrital zircon geochronology in SE New England, USA: *Geological Society of America Bulletin*, v. 124, p. 517–531, <http://dx.doi.org/10.1130/B30529.1>.
- Torsvik, T.H., and Cocks, L.R.M., 2004, Earth geography from 400 to 250 Ma: a palaeomagnetic, faunal and facies review: *Journal Geological Society*, v. 161, p. 555–572, <http://dx.doi.org/10.1144/0016-764903-098>.
- Torsvik, T.H., and Cocks, L.R.M., 2013, Chapter 2. New global palaeogeographical reconstructions for the Early Palaeozoic and their generation, in Harper, D.A.T., and Servais, T., eds., *Early Palaeozoic biogeography and palaeogeography*: Geological Society, London Memoirs, v. 38, p. 5–24, <http://dx.doi.org/10.1144/M38.2>.
- Torsvik, T.H., Rehnström, E.F., 2003, The Tornquist Sea and Baltica–Avalonia docking: *Tectonophysics*, v. 362, p. 67–82, [http://dx.doi.org/10.1016/S0040-1951\(02\)00631-5](http://dx.doi.org/10.1016/S0040-1951(02)00631-5).
- Torsvik, T.H., Van der Voo, R., Preaden, U., MacNiocaill, C., Steinberger, B., Doubrovine, P.V., van Hinsbergen, D.J.J., Domeier, M., Gaina, C., Tohver, E., Meert, J.G., McCausland, P.J.A., and Cocks, L.R.M., 2012, Phanerozoic polar wander, palaeogeography and dynamics: *Earth-Science Reviews*, v. 114, p. 325–368, <http://dx.doi.org/10.1016/j.earscirev.2012.06.007>.
- Trindade, R.I.F., D'Agrella-Filho, M.S., Babinsky, M., Font, E., Brito Neves,

- B.B., 2004, Paleomagnetism and geochronology of the Bebedoura cap carbonate: evidence for continental-scale Cambrian remagnetization in the São Francisco craton, Brazil: *Precambrian Research*, v. 128, p. 83–103, <http://dx.doi.org/10.1016/j.precamres.2003.08.010>.
- Trindade, R.I.F., D'Agrella-Filho, M.S., Epof, I., and Brito Neves, B.B., 2006, Paleomagnetism of Early Cambrian Itabaiana mafic dikes (NE Brazil) and the final assembly of Gondwana: *Earth and Planetary Science Letters*, v. 244, p. 361–377, <http://dx.doi.org/10.1016/j.epsl.2005.12.039>.
- van Breemen, O., Aftalion, M., Bowes, D.R., Dudek, A., Mísar, Z., Povondra, P., and Vrána, S., 1982, Geochronological studies of the Bohemian massif, Czechoslovakia, and their significance in the evolution of Central Europe: *Transactions of the Royal Society of Edinburgh, Earth Sciences*, v. 73, p. 89–108, <http://dx.doi.org/10.1017/S0263593300009639>.
- Van der Voo, R., and Johnson, R.J.E., 1985, Paleomagnetism of the Dunn Point Formation (Nova Scotia): High paleolatitudes for the Avalon terrane in the Late Ordovician: *Geophysical Research Letters*, v. 12, p. 337–340, <http://dx.doi.org/10.1029/GL012i006p00337>.
- van Staal, C.R., and Hatcher, R.D., Jr., 2010, Global setting of Ordovician orogenesis: *Geological Society of America Special Papers*, v. 466, p. 1–11, [http://dx.doi.org/10.1130/2010.2466\(01\)](http://dx.doi.org/10.1130/2010.2466(01)).
- van Staal, C.R., Dewey, J.F., MacNiocaill, C., and McKerrow, W.S., 1998, The Cambrian–Silurian tectonic evolution of the northern Appalachians and British Caledonides: History of a complex, west and southwest Pacific-type segment of Iapetus, *in* Blundell, D.J., and Scott, A.C., *eds.*, *Lyell: The Past is the Key to the Present*: Geological Society, London, Special Publications, v. 143, p. 199–242, <http://dx.doi.org/10.1144/GSL.SP.1998.143.01.17>.
- van Staal, C.R., Whalen, J.B., McNicoll, V.J., Pehrsson, S., Lissenberg, C.J., Zagorevski, A., van Breemen, O., and Jenner, G.A., 2007, The Notre Dame arc and the Taconic orogeny in Newfoundland, *in* Hatcher, R.D., Jr., Carlson, M.P., McBride, J.H., and Martínez Catalán, J.R., *eds.*, *4–D Framework of Continental Crust*: Geological Society of America Memoirs, v. 200, p. 511–552, [http://dx.doi.org/10.1130/2007.1200\(26\)](http://dx.doi.org/10.1130/2007.1200(26)).
- van Staal, C.R., Currie, K.L., Rowbotham, G., Rogers, N., and Goodfellow, W., 2008, Pressure-temperature paths and exhumation of Late Ordovician–Early Silurian blueschists and associated metamorphic nappes of the Salinic Brunswick subduction complex, northern Appalachians: *Geological Society of America Bulletin*, v. 120, p. 1455–1477, <http://dx.doi.org/10.1130/B26324.1>.
- van Staal, C.R., Whalen, J.B., Valverde-Vaquero, P., Zagorevski, A., and Rogers, N., 2009, Pre-Carboniferous, episodic accretion-related, orogenesis along the Laurentian margin of the northern Appalachians, *in* Murphy, J.B., Keppie, J.D., and Hynes, A.J., *eds.*, *Ancient orogens and modern analogues*: Geological Society, London, Special Publications, v. 327, p. 271–316, <http://dx.doi.org/10.1144/SP327.13>.
- Vick, H., Channell, J.E.T., and Opdyke, N.D., 1987, Ordovician docking of the Carolina Slate Belt: Paleomagnetic data: *Tectonics*, v. 6, p. 573–583, <http://dx.doi.org/10.1029/TC006i005p00573>.
- Waggoner, B., 2003, The Ediacaran biotas in space and time: *Integrative and Comparative Biology*, v. 43, p. 104–113, <http://dx.doi.org/10.1093/icb/43.1.104>.
- Walderhaug, H.J., Torsvik, T.H., and Halvorsen, E., 2007, The Egersund dykes (SW Norway): a robust Early Ediacaran (Vendian) palaeomagnetic pole from Baltica: *Geophysical Journal International*, v. 168, p. 935–948, <http://dx.doi.org/10.1111/j.1365-246X.2006.03265.x>.
- Willner, A.P., Barr, S.M., Gerdes, A., Massone, H.-J., and White, C.E., 2013, Origin and evolution of Avalonia: evidence from U–Pb and Lu–Hf isotopes in zircon from the Mira terrane, Canada, and the Stavelot–Venn Massif, Belgium: *Journal of the Geological Society*, v. 170, p. 769–784, <http://dx.doi.org/10.1144/jgs2012-152>.
- Woodcock, N.H., 1984, Early Palaeozoic sedimentation and tectonics in Wales: *Proceedings of the Geologists' Association*, v. 95, p. 323–335.
- Zagorevski, A., van Staal, C.R., McNicoll, V., and Rogers, N., 2007, Upper Cambrian to Upper Ordovician peri-Gondwanan island arc activity in the Victoria Lake Supergroup, central Newfoundland: Tectonic development of the northern Ganderian margin: *American Journal of Science*, v. 307, p. 339–370, <http://dx.doi.org/10.2475/02.2007.02>.
- Zagorevski, A., van Staal, C.R., Rogers, N., McNicoll, V.J., and Pollock, J., 2010, Middle Cambrian to Ordovician arc–backarc development on the leading edge of Ganderia, Newfoundland Appalachians, *in* Tollo, R.P., Bartholomew, M.J., Hibbard, J.P., and Karabinos, P.M., *eds.*, *From Rodinia to Pangea: The lithotectonic record of the Appalachian region*: Geological Society of America Memoirs, v. 206, p. 367–396, [http://dx.doi.org/10.1130/2010.1206\(16\)](http://dx.doi.org/10.1130/2010.1206(16)).

Received July 2013

Accepted as revised October 2013

First published on the web

February 2014