



Ordovician magmatism in the Antigonish Highlands, Nova Scotia, Canada: A tectonic model

Magmatisme ordovicien dans les hautes terres d'Antigonish, Nouvelle-Écosse, Canada : modèle tectonique

J. Brendan Murphy, Donnelly B. Archibald, R. Damian Nance and John W.F. Waldron

Volume 61, 2025

URI: <https://id.erudit.org/iderudit/1117523ar>

DOI: <https://doi.org/10.4138/atlgeo.2025.001>

[See table of contents](#)

Publisher(s)

Atlantic Geoscience Society

ISSN

2564-2987 (digital)

[Explore this journal](#)

Cite this article

Murphy, J., Archibald, D., Nance, R. & Waldron, J. (2025). Ordovician magmatism in the Antigonish Highlands, Nova Scotia, Canada: A tectonic model. *Atlantic Geoscience*, 61, 1–14. <https://doi.org/10.4138/atlgeo.2025.001>

Article abstract

The Antigonish Highlands form part of Avalonia in mainland Nova Scotia and are predominantly underlain by ca. 620–600 Ma low grade Neoproterozoic arc-related volcanic and sedimentary rocks and coeval plutons. The highlands also preserve a record of magmatism that spans much of the Ordovician (ca. 495–455 Ma), during which time Avalonia drifted from the northern Gondwanan margin and migrated as a microcontinent ca. 2000 km northward before becoming involved in collisions with Baltica and Laurentia in the Silurian to Devonian. The longevity of Ordovician magmatism (ca. 50 Ma) is consistent with a subduction-related environment, a setting that is compatible with most paleogeographic reconstructions. However, the continental tholeiitic-alkalic within-plate affinity of the mafic rocks and the A-type signature of the felsic rocks is more typical of a back-arc setting, rather than that of a typical arc. Furthermore, the A-type felsic rocks were derived from a hotter, drier lower crust than is typical for felsic arc magmas.

Whole-rock Sm-Nd isotopic data for both mafic and felsic compositions lie within previously delineated tightly constrained envelopes that define, respectively, the evolution of the Avalonian and sub-continental lithospheric mantle (SCLM), and crustal sources. These data imply that (i) the crust remained coupled to SCLM from the rifting of Avalonia from Gondwana to its accretion to Baltica in the Silurian and to Laurentia in the Early Devonian, and (ii) the Antigonish Highlands were located far from the subduction zone(s) that closed the Iapetus Ocean as it migrated northward, and so were only mildly affected by the resulting collisions.

© J. Brendan Murphy, Donnelly B. Archibald, R. Damian Nance and John W.F. Waldron, 2025



This document is protected by copyright law. Use of the services of Érudit (including reproduction) is subject to its terms and conditions, which can be viewed online.

<https://apropos.erudit.org/en/users/policy-on-use/>

érudit

This article is disseminated and preserved by Érudit.

Érudit is a non-profit inter-university consortium of the Université de Montréal, Université Laval, and the Université du Québec à Montréal. Its mission is to promote and disseminate research.

<https://www.erudit.org/en/>

Ordovician magmatism in the Antigonish Highlands, Nova Scotia, Canada: a tectonic model[†]

J. BRENDAN MURPHY^{1*}, DONNELLY B. ARCHIBALD¹, R. DAMIAN NANCE², JOHN W.F. WALDRON^{3,4}

1. Department of Earth and Environmental Sciences,
St. Francis Xavier University, Antigonish, Nova Scotia B2G 2W5, Canada

2. Department of Earth and Environmental Geosciences,
316 Clipping Laboratories, Ohio University, Athens, Ohio 45701 USA

3. Department of Earth and Atmospheric Sciences,
University of Alberta, Edmonton, Alberta T6G 2E3, Canada

4. Present address: Department of Earth and Environmental Science,
Acadia University, Wolfville Nova Scotia, B4P 2R6, Canada

*Corresponding author: <bmurphy@stfx.ca>

Date received: 1 November 2024 † Date accepted: 24 January 2025

ABSTRACT

The Antigonish Highlands form part of Avalonia in mainland Nova Scotia and are predominantly underlain by ca. 620–600 Ma low grade Neoproterozoic arc-related volcanic and sedimentary rocks and coeval plutons. The highlands also preserve a record of magmatism that spans much of the Ordovician (ca. 495–455 Ma), during which time Avalonia drifted from the northern Gondwanan margin and migrated as a microcontinent ca. 2000 km northward before becoming involved in collisions with Baltica and Laurentia in the Silurian to Devonian. The longevity of Ordovician magmatism (ca. 50 Ma) is consistent with a subduction-related environment, a setting that is compatible with most paleogeographic reconstructions. However, the continental tholeiitic-alkalic within-plate affinity of the mafic rocks and the A-type signature of the felsic rocks is more typical of a back-arc setting, rather than that of a typical arc. Furthermore, the A-type felsic rocks were derived from a hotter, drier lower crust than is typical for felsic arc magmas. Whole-rock Sm-Nd isotopic data for both mafic and felsic compositions lie within previously delineated tightly constrained envelopes that define, respectively, the evolution of the Avalonian and sub-continental lithospheric mantle (SCLM), and crustal sources. These data imply that (i) the crust remained coupled to SCLM from the rifting of Avalonia from Gondwana to its accretion to Baltica in the Silurian and to Laurentia in the Early Devonian, and (ii) the Antigonish Highlands were located far from the subduction zone(s) that closed the Iapetus Ocean as it migrated northward, and so were only mildly affected by the resulting collisions.

RÉSUMÉ

Les hautes terres d'Antigonish font partie d'Avalonia dans la section continentale de la Nouvelle-Écosse et elles reposent principalement sur des roches volcaniques et sédimentaires d'arc du Néoprotérozoïque, à faible teneur, d'environ 620 à 600 MA ainsi que sur des plutons du même âge. Les hautes terres préservent par ailleurs des traces du magmatisme qui a duré la majeure partie de l'Ordovicien (environ 495 à 455 Ma), période pendant laquelle Avalonia s'est détaché de la marge septentrionale de Gondwana pour migrer sous les traits d'un microcontinent sur environ 2 000 km vers le nord avant d'entrer en collision avec Baltica et Laurentia au cours du Silurien jusqu'au Dévonien. La longévité du magmatisme de l'Ordovicien (environ 50 Ma) correspond à un environnement de subduction, un milieu compatible avec la majorité des reconstitutions paléogéographiques. L'affinité intraplaque tholéiitique-alkaline continentale des roches mafiques et de la signature de type A des roches felsiques est toutefois plus caractéristique d'un milieu d'arrière-arc que d'un arc typique. Les roches felsiques de type A proviennent en outre d'une croûte plus basse et plus sèche que celle caractéristique des magmas d'arc felsiques.

[†]From: Atlantic Geoscience Special Series "In recognition of the geological career of Sandra M. Barr". Atlantic Geoscience, 61, pp. 1-14.

Les données isotopiques du Sm-Nd sur roche totale des compositions mafiques et felsiques se situent à l'intérieur des enveloppes strictement restreintes précédemment délimitées qui définissent, respectivement, l'évolution du manteau avalonien et lithosphérique subcontinental (MLS), ainsi que des sources crustales. Ces données laissent supposer que (i) la croûte est demeurée juxtaposée au MLS depuis le détachement d'Avalonia de Gondwana à son accréction à Baltica au cours du Silurien, puis à Laurentia au cours du Dévonien précoce, et que (ii) les hautes terres d'Antigonish étaient éloignées de la ou des zones de subduction qui ont refermé l'océan Iapetus durant la migration vers le nord, de sorte qu'elles ont été peu affectées par les collisions consécutives.

[Traduit par la rédaction]

INTRODUCTION

Deducing the evolution of Avalonia has been one of the most persistent themes in the career of Dr. Sandra Barr. In mainland Nova Scotia, it has long been established that Avalonia is exposed in the Cobequid Highlands and in the Antigonish Highlands (Fig. 1; Williams 1979; Keppie 1985; Pe-Piper and Piper 1989; Murphy *et al.* 1990). In the easternmost mainland, adjacent to Canso Causeway, research by Dr. Barr, in collaboration with Dr. Chris White (White *et al.* 2001, 2003), defined the Cape Porcupine Complex (Fig. 1) and showed that it was characterized by variably mylonitic metasedimentary, metavolcanic, and compositionally diverse plutonic rock units, separated from one another by major faults. The plutonic units include a relatively small body of leucodiorite, and a more voluminous suite of plutons with alkalic compositions (e.g. alkali-feldspar granite, syenogranite, alkali-feldspar syenite; quartz alkali-feldspar leucosyenite). Preliminary geochemical and geochronological data reported in White *et al.* (2003) implied that the leucodiorite was of arc affinity and similar in age and composition to arc-related plutons in the Antigonish Highlands. However, preliminary age data for the more alkalic compositions suggested an early Ordovician age, for which there were no obvious correlatives. At that time, few igneous rocks in the Antigonish Highlands had been dated by precise geochronological techniques, and undated plutonic units were mapped as either late Neoproterozoic or Devonian-Carboniferous, in part based on unpublished Rb-Sr isotopic data (Murphy *et al.* 1991).

Preliminary field investigations in the southern Antigonish Highlands (White and Archibald 2011; White *et al.* 2011) revealed the presence of undated, but lithologically similar rocks to the alkalic suite at Cape Porcupine, leading to two MSc theses (Escarraga 2010; Archibald 2012), based at Acadia University and co-supervised by S. Barr and B. Murphy. Collectively, these theses, and the publications based on them (Escarraga *et al.* 2012; Archibald *et al.* 2013), established an Ordovician age for the newly defined West Barneys River Plutonic Suite, described their field relationships and petrography, and provided geochemical data from which their tectonic setting could be interpreted.

More specifically, these studies showed the West Barneys River Plutonic Suite to be geochemically bimodal, consisting of gabbro, as well as a felsic suite including alkali feldspar syenite-monzonite, alkali-feldspar syenite, and quartz alkali feldspar leucosyenite. The gabbro is transitional from tholeiitic to alkalic in composition and is characteristic of continental within-plate tectonic settings. The felsic suite has A-type within-plate geochemical characteristics. U-Pb (zircon, TIMS and LA-ICP-MS) geochronological data indicated that the emplacement of the West Barneys River Plutonic Suite occurred between ca. 495 Ma and 460 Ma (Archibald *et al.* 2013; LeBlanc 2023). The Cape Porcupine data were published by Barr *et al.* (2012) and confirmed the Neoproterozoic age (610 ± 3 Ma; U-Pb, zircon, TIMS) and volcanic arc geochemistry of the leucogranite. The alkali-feldspar granite, on the other hand, yielded an age of 478 ± 3 Ma (U-Pb, zircon, TIMS), and the alkalic suite in general showed A-type geochemical characteristics. In addition, a sample of alkali-feldspar leucosyenite yielded an age of 473 ± 9 Ma (U-Pb, zircon, LA-ICP-MS; Archibald *et al.* 2013). These data confirmed the affinity of the Cape Porcupine Complex with the Antigonish Highlands, as suspected by Barr *et al.* (2012) a decade earlier. Thanks to their initiative, it is now apparent that the Antigonish Highlands preserves a record of magmatism that spans the Ordovician (e.g., Murphy *et al.* 2018). The purpose of this paper is to evaluate the regional tectonic setting of this magmatism in the context of paleogeographic reconstructions (Fig. 2), which imply that Avalonia migrated more than 2000 km away from the Gondwanan margin during the Ordovician opening of the Rheic Ocean.

GEOLOGY OF THE ANTIGONISH HIGHLANDS OVERVIEW

The Antigonish Highlands (Fig. 1) are bounded to the north by the Hollow Fault and to the south by the Chedabucto Fault. They are predominantly underlain by ca. 620–600 Ma low grade arc-related volcanic and sedimentary rocks of the Georgeville Group and coeval plutons (Murphy *et al.* 1990, 1991; White *et al.* 2012;

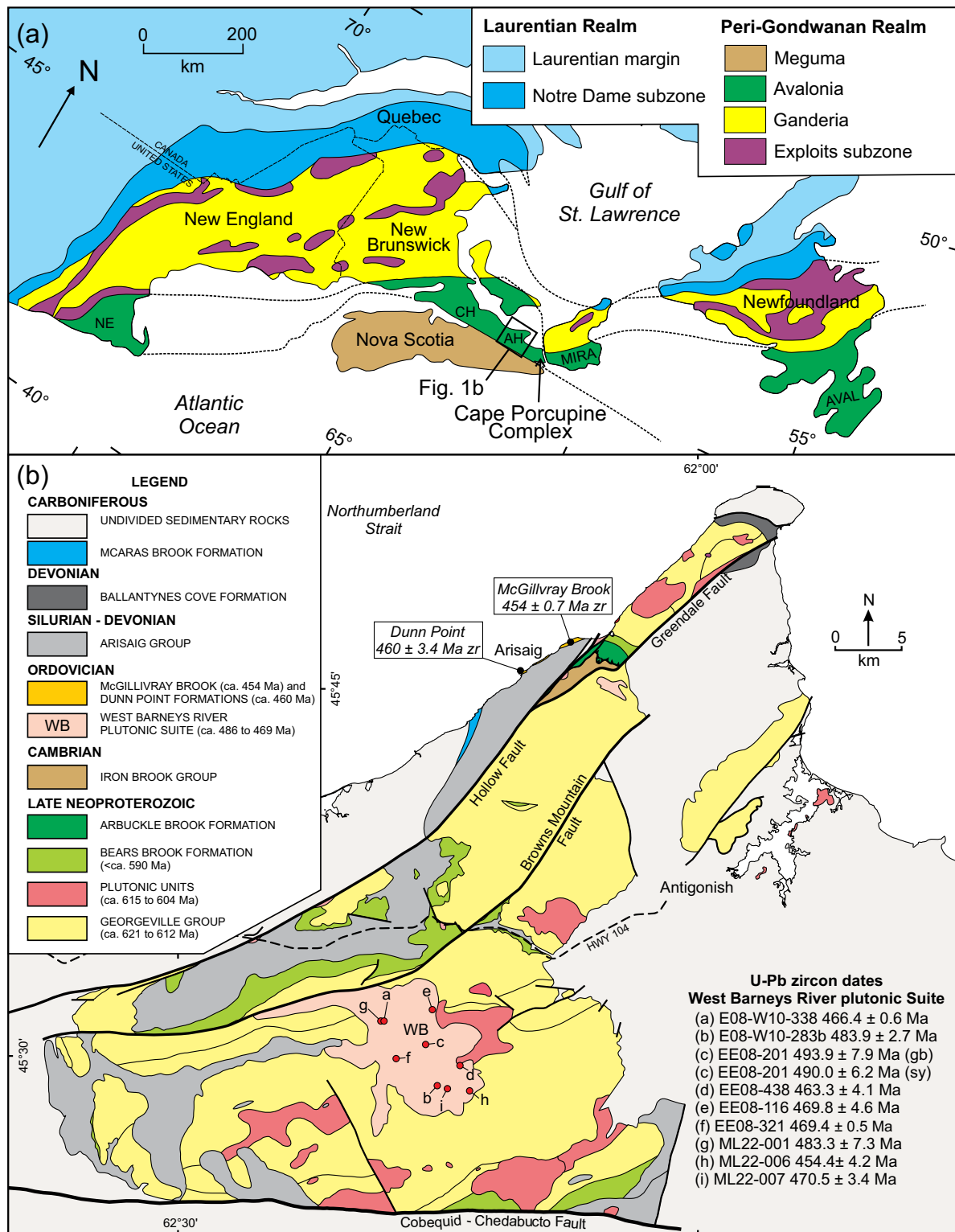


Figure 1. (a) Simplified tectonic map of the Appalachian orogen (modified after Hibbard *et al.* 2006, 2007). (b) Simplified geological map of the Antigonish Highlands (White *et al.* 2011; White 2017; White *et al.* 2021) showing the location of Ordovician plutons and volcanic units. Age data are from Hamilton and Murphy (2004), Escarraga *et al.* (2012); Murphy *et al.* (2012), Archibald *et al.* (2013), and Leblanc (2023). Abbreviations: AH, Antigonish Highlands; CH, Cobequid Highlands; MIRA, Mira terrane; AVAL, Newfoundland Avalon; NE, New England; gb, gabbro; sy, syenite; zr, zircon.

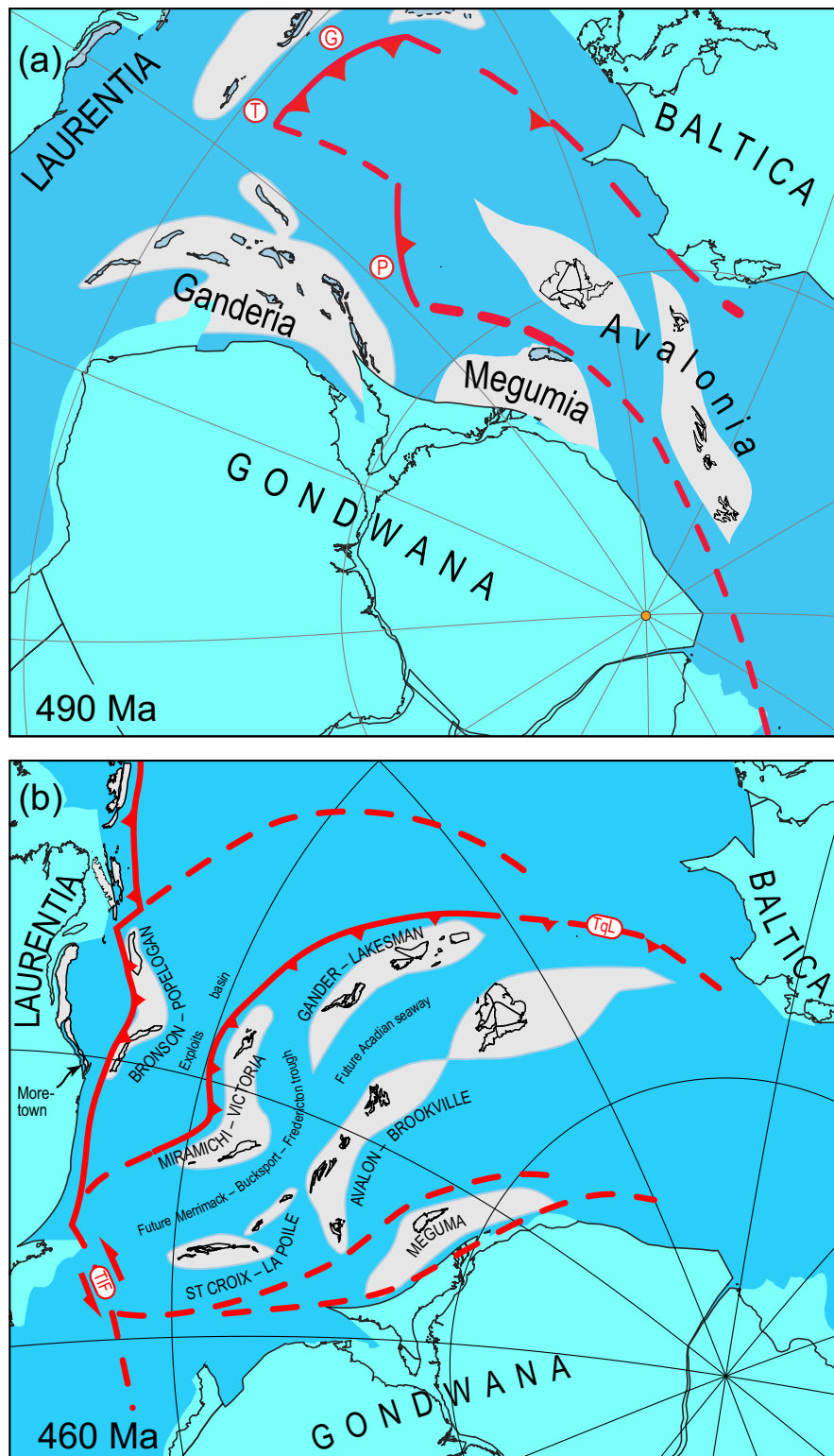


Figure 2. Paleogeographic reconstructions modified from Waldron *et al.* (2014, 2022) and references therein. (a) Furongian (490 Ma) reconstruction showing possible source domains for Iapetan terranes and subduction initiation. Orogenic episodes (red circles): G = Grampian; T = Taconian, P = Penobscottian/Monian. (b) Middle Ordovician (460 Ma). Small uppercase names are terrane assemblages; lowercase names are oceanic tracts. TqL = Tornquist line; TIF = Trans-Iapetus transform fault (Wu *et al.* 2022).

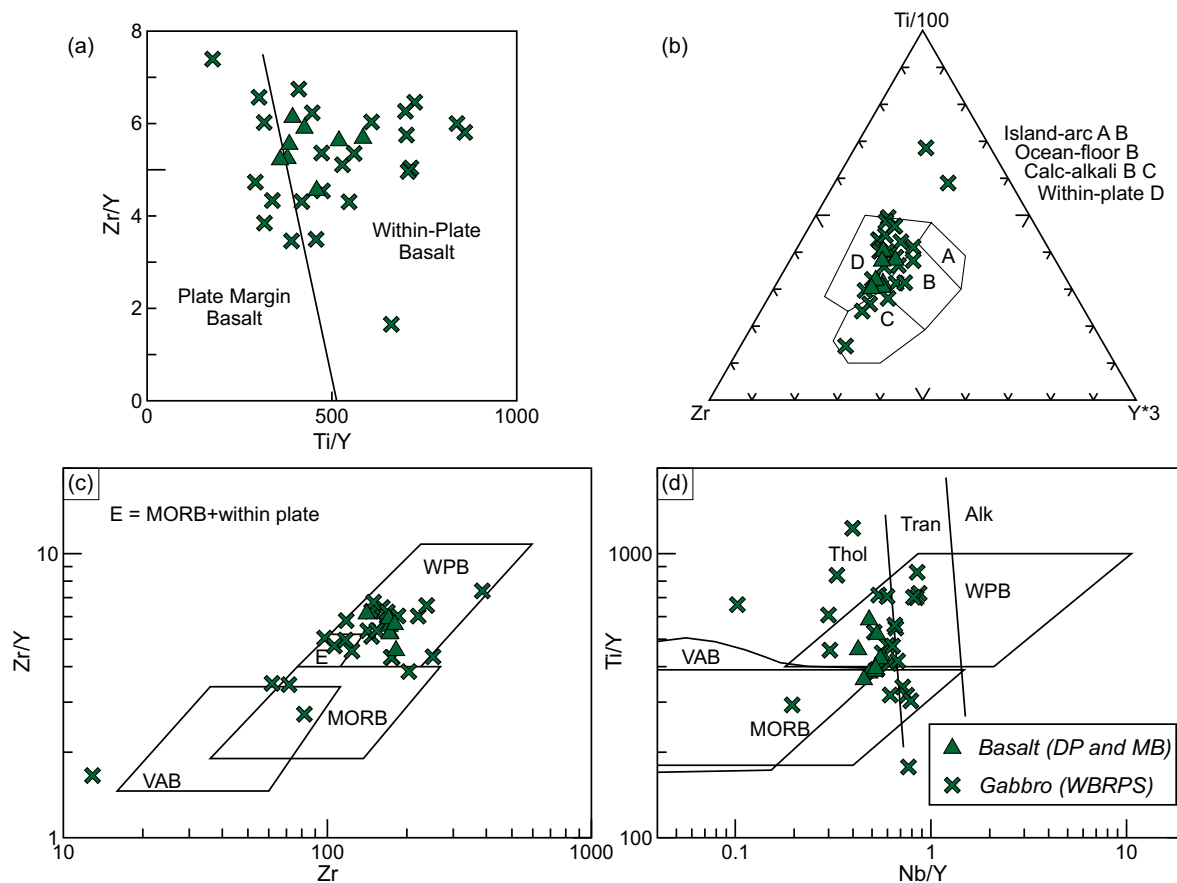


Figure 3. Geochemistry of Ordovician mafic rocks in the Antigonish Highlands: (a) Ti/Y against Zr/Y discrimination diagram (after Pearce and Gale 1977); (b) Ti–Y–Zr discrimination diagram (after Pearce and Cann 1973; Pearce 1996); (c) Zr/Y vs Zr discrimination diagram (after Pearce and Norry 1979); and (d) Ti/Y against Nb/Y discrimination diagram (after Pearce 1982, 1996). Data are from Escarraga *et al.* (2012), Murphy *et al.* (2012), and Archibald *et al.* (2013). Abbreviations: MORB, mid-ocean ridge basalt; WPB, within-plate basalt; VAB, volcanic arc basalt; thol, tholeiitic; tran, transitional tholeiitic to alkaline; alk, alkaline; DP, Dunn Point; MB, McGillivray Brook; WBRPS, West Barneys River plutonic suite.

White 2017; White *et al.* 2021; Archibald *et al.* 2024). Collectively, these rocks are local representatives of the ca. 640–570 Ma arc-related sequences that typify Neoproterozoic Avalonia. These rocks were deformed soon after deposition (Murphy *et al.* 1997) and were intruded post-tectonically by the ca. 580 Ma Georgeville Granite, which shares many geochemical and mineralogical features with A-type, within-plate granites (Murphy *et al.* 1998).

In the northern Antigonish Highlands, these rocks are unconformably overlain by two late Ediacaran to early Ordovician successions that are facies equivalents. One succession includes the predominantly volcanic (bimodal, within-plate) Arbuckle Brook Formation (Murphy *et al.* 1985), whereas the other comprises the predominantly sedimentary Iron Brook Group. The limited occurrence of these successions and others within Nova Scotia, and their fault-bounded nature (Fig. 1b), together with the intra-

continental geochemistry of the bimodal volcanic rocks, is interpreted to re-reflect deposition in a local pull-apart basin tectonic environment (Murphy *et al.* 2019). The Iron Brook Group contains pink limestones with typically Avalon-ian early Cambrian fauna (Landing *et al.* 1980; Landing and Murphy 1991). The upper part of the Iron Brook Group contains Early Ordovician ironstone beds (Ferrona Formation) that have been correlated with the Wabana Group in the Avalon terrane of Newfoundland (Dunn 2017; Todd *et al.* 2019; Matheson *et al.* 2022). According to Matheson *et al.* (2022), the Ordovician ironstones were deposited along the continental margin of the Rheic Ocean and required the involvement of ocean ridge hydrothermal waters that upwelled along the edge of the continental shelf to the sites of iron-stone deposition.

In the northern Antigonish Highlands, the two succes-

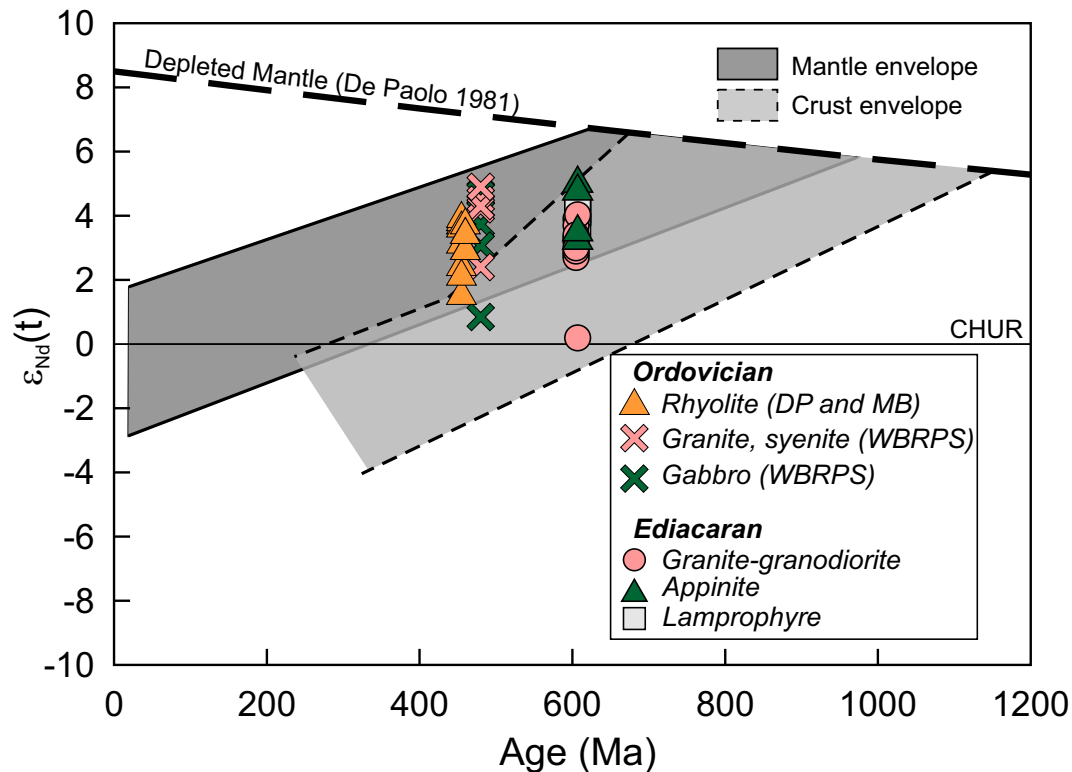


Figure 4. Plot of $\epsilon_{\text{Nd}}(t)$ against age for Ordovician rocks in the Antigonish Highlands. The field for the Avalonian crust envelope is from Murphy *et al.* (1996a) and the Avalonian mantle envelope is from Murphy and Dostal (2007) and Murphy *et al.* (2008). Data for Ediacaran plutons in the Antigonish Highlands are from White *et al.* (2021) and Archibald *et al.* (2024). The depleted-mantle evolution curve is from DePaolo (1981). Abbreviations: CHUR, Chondrite uniform reservoir; DP, Dunn Point; MB, McGillivray Brook; WBRPS, West Barneys River plutonic suite. Samples from the ca. 580 Ma Georgeville Granite are not plotted because metamict zircon has resulted in alteration of the primary Sm–Nd isotopic signature (Anderson *et al.* 2008).

sions were polydeformed prior to deposition of the ca. 460 Ma Dunn Point Formation (Keppie and Murphy 1988). The underlying Georgeville Group rocks are virtually unaffected by this deformation, indicating that the two groups of rocks were separated by a décollement surface close to, or at, the contact between them.

In the southern Antigonish Highlands, the bimodal West Barneys River Plutonic Suite intruded the Georgeville Group between ca. 495 and 460 Ma (Escarraga *et al.* 2012; Archibald *et al.* 2013). When considered in conjunction with plate reconstructions (Fig. 2), the earliest phases of this long-lived magmatic event could be interpreted as a local expression of the rifting of Avalonia from Gondwana. The geochemical and isotopic composition of the gabbroic rocks indicate that they are within-plate continental tholeiites, with some overlap into arc fields (Fig. 3). Sm–Nd isotopic data yield $\epsilon_{\text{Nd}}(t)$ values range from +0.84 to +4.66 (Archibald *et al.* 2013), which are consistent with derivation from Avalonian sub-continental lithospheric mantle (SCLM,

Fig. 4). Felsic rocks are typical of within-plate ferroan A-type granitoid rocks (Fig. 5). $\epsilon_{\text{Nd}}(t)$ values range from +2.4 to +4.9 (Fig. 4), their similarity to the gabbroic rocks suggesting the two could be related by fractionation (Archibald *et al.* 2013). However, these $\epsilon_{\text{Nd}}(t)$ values are also within the range expected for magmas derived by anatexis of Avalonian crust (Murphy *et al.* 2018).

Middle Ordovician to Early Devonian rocks occur predominantly around the periphery of the Antigonish Highlands and unconformably overlie Cambrian to Early Ordovician and Neoproterozoic sequences (Boucot *et al.* 1974; Murphy *et al.* 1991). The lowest Middle Ordovician to Early Devonian strata are ca. 460 Ma (Hamilton and Murphy 2004) subaerial bimodal volcanic rocks and interbedded fluvatile red clastic sedimentary rocks (Dunn Point Formation), successively overlain by weathered and sheared trachyandesite (Seaspray Cove Formation, Jutras *et al.* 2020), basal lahar deposits, weathered rhyolite, felsic lapilli tuff, and the ca. 455 Ma felsic ignimbrite of the MacGillivray Brook Formation (Murphy *et al.* 2012).

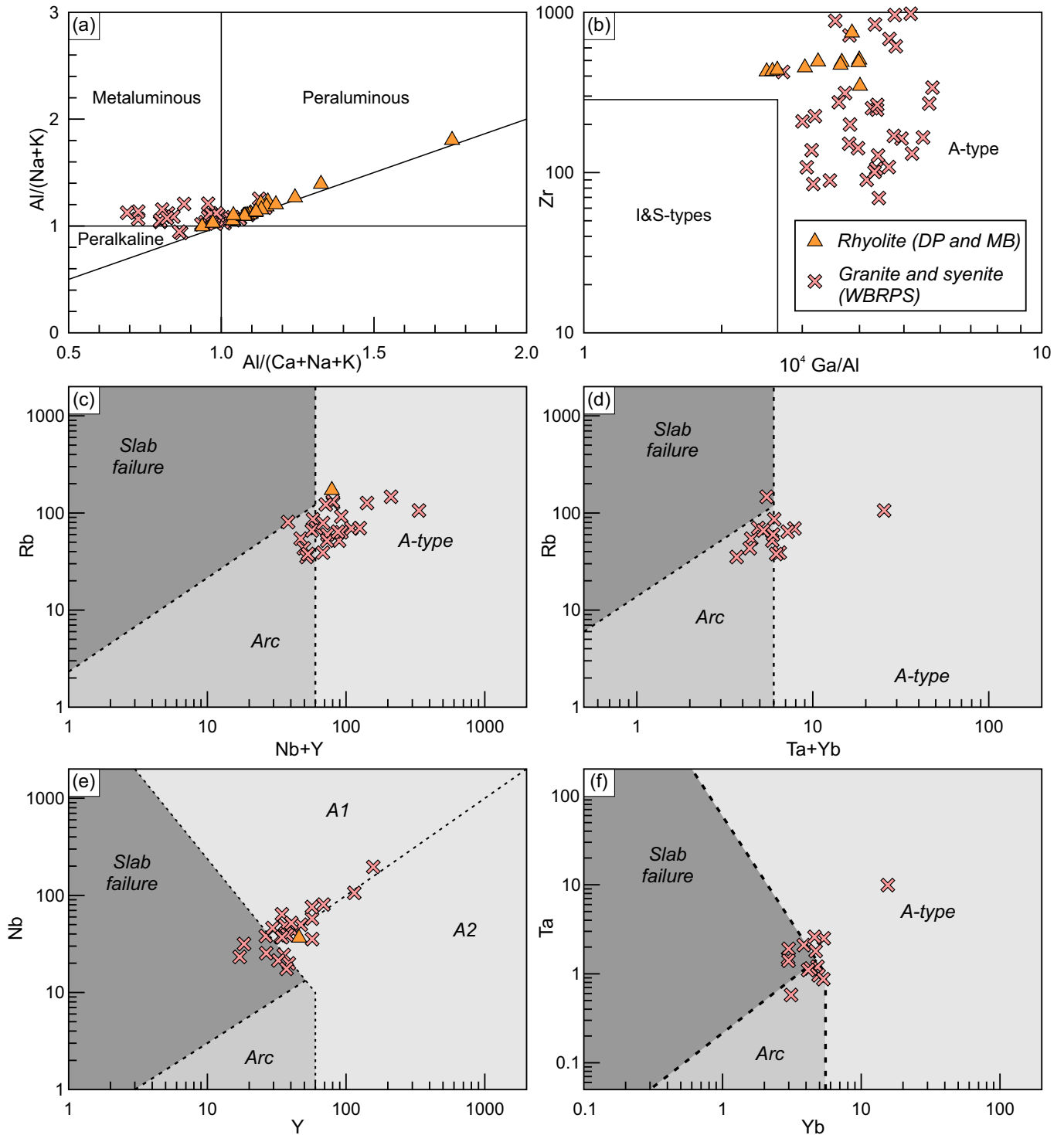


Figure 5. Geochemistry of Ordovician felsic rocks in the Antigonish Highlands: (a) $Al/(Ca+Na+K)$ against $Al/(Na+K)$ after Maniar and Piccoli (1989); (b) tectonic setting discrimination diagram from Whalen *et al.* (1987); (c–f) selected tectonic discrimination diagrams (Hildebrand *et al.* 2018; Whalen and Hildebrand 2019) plotting samples with SiO_2 concentrations between 55 and 70 wt. % and alumina saturation index (ASI) values <1.1 . (c) Nb+Y against Rb; (d) Ta+Yb against Rb; (e) Y against Nb; and (f) Yb against Ta. Data from Escarraga *et al.* (2012), Murphy *et al.* (2012) and Archibald *et al.* (2013). Abbreviations: DP, Dunn Point; MB, McGillivray Brook; WBRPS, West Barneys River plutonic suite.

Paleomagnetic data from the Dunn Point Formation (Johnson and van der Voo 1990) indicate that Avalonia was at a paleolatitude of $41^{\circ}\text{S} \pm 8^{\circ}$ at 460 Ma, i.e., about 1200 km north of the Gondwanan margin and ca. 1700–2000 km south of the Laurentian margin, with a latitudinal component of convergence between Avalonia and Laurentia from 460 to 440 Ma of about 5.5 cm/yr (van Staal *et al.* 2012).

Geochemical and Sm–Nd isotopic studies of the Dunn Point Formation indicate that the mafic rocks are Fe–Ti rich continental tholeiites and that the felsic rocks were derived by anatexis of typical Avalonian crust (Murphy *et al.* 2008). The McGillivray Brook Formation is dominated by felsic volcanic rocks with pronounced A-type compositions (Murphy *et al.* 2012). U–Pb zircon (TIMS) data yielded

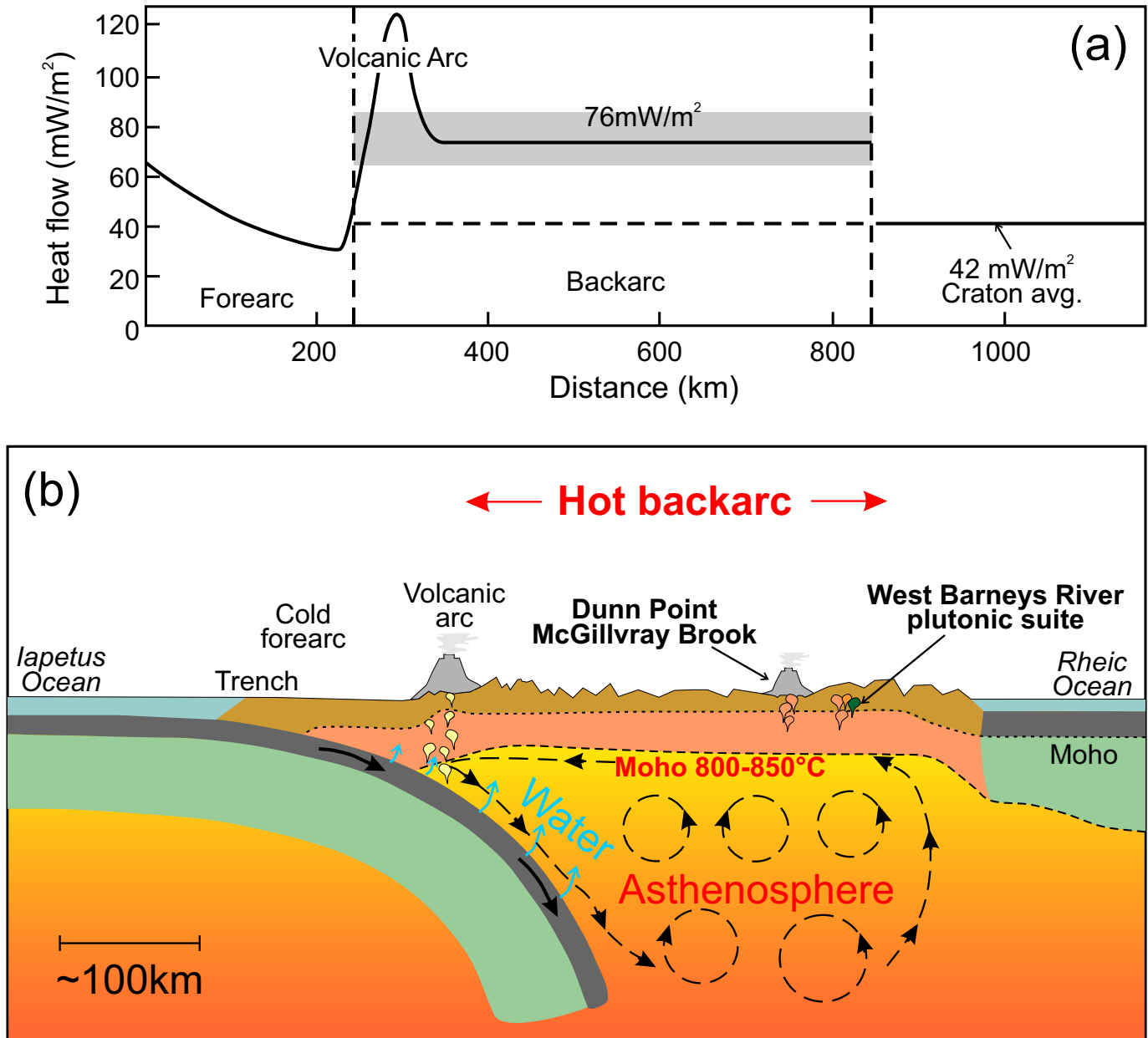


Figure 6. Schematic cross-sections of the modern Cascadia subduction zone, arc, and thin lithosphere hot back arc (modified after Hyndman *et al.* 2005). (a) Arc-back arc thermal regime, and (b) cross section of arc and back arc environments with suggested locations for Dunn Point and McGillivray Brook volcanism and West Barneys River plutonism. In hydrated environments (the volcanic arc), calc-alkaline arc magmas are produced. In contrast, melting in hot and dry back-arc environments produces A-type magmas. Arrows in the asthenospheric mantle wedge denote general sense of solid-state flow. See Currie *et al.* (2004), Hyndman *et al.* (2005), Hyndman and Canil (2021), and Hyndman and Wang (2025).

concordant ages of 460.0 ± 3.4 Ma for rhyolite in the Dunn Point Formation (Hamilton and Murphy 2004) and 454.5 ± 0.7 Ma for ignimbrite in the overlying McGillivray Brook Formation (Murphy *et al.* 2012). Given the paleogeographic context of Avalonia in the Middle to Late Ordovician as a microcontinent separating the Iapetus Ocean to the north from the Rheic Ocean to the south, this magmatism has been interpreted as reflecting a local intra-arc extensional environment, analogous to the modern setting of the Taupo Zone in New Zealand (Murphy *et al.* 2008).

These Ordovician volcanic-dominated successions are overlain by the early Silurian to Early Devonian Arisaig Group, consisting of 1900 m of fossiliferous, predominantly shallow marine siliciclastic rocks and minor bentonite beds (Boucot *et al.* 1974). The geochemistry of the Arisaig Group, combined with Sm–Nd and U–Pb (zircon) isotopic studies, indicate that the sedimentary rocks were *not* derived from the underlying, juvenile Avalonian basement but, instead, require derivation from more ancient continental crust (Murphy *et al.* 1996a, b, 2004). Paleogeographic reconstructions suggest two possibilities for the origin of this material. In some reconstructions, Avalonia was accreted to Baltica along the Tornquist line (e.g., Tornquist and Rehnström 2003 and references therein) during the ca. 15-million-year interval between the McGillivray Brook Formation and deposition of the basal strata of the Arisaig Group (Beechill Cove Formation) (Murphy *et al.* 1996a). Baltica would then provide a potential source for ancient detritus in the Arisaig Group. However, other reconstructions (Fig. 2) suggest that West Avalonia remained separate from Laurussia until the Devonian (e.g. Waldron *et al.* 2022), but acquired fragments of Ganderia during Monian/Penobscottian tectonism near the Gondwanan margin in the Furongian or Early Ordovician. These fragments are represented in the Brookville and Bras d'Or terranes of New Brunswick and Cape Breton Island respectively, and could have provided a source of ancient detritus during Silurian thermal subsidence following crustal extension (Waldron *et al.* 1996).

TECTONIC MODEL

The geochemical and isotopic data require that the respective mantle and crustal sources for the mafic and felsic magmas were both dry. In principle, such magmas can be generated in a variety of tectonic settings and so our tectonic model is guided by Ordovician paleogeographic reconstructions and by the longevity of magmatism (ca. 490–455 Ma).

Ordovician paleogeographic reconstructions imply that Avalonia separated from the Gondwanan margin in the early Ordovician and migrated ca. 2000 km northward as a microcontinent with the concomitant opening of

the Rheic Ocean (Fig. 2). The longevity of magmatism, which continued long after Avalonia had separated from Gondwana and become a micro-continent, is consistent with a subduction-related setting, a conclusion compatible with plate reconstructions (e.g., Cocks and Torsvik 2002, 2021; Scotese 2023; Stampfli and Borel 2002; Domeier 2016; Wu *et al.* 2022; Waldron *et al.* 2022) and regional syntheses (e.g., van Staal *et al.* 1998, 2009, 2012) that imply opening of the Rheic Ocean by subduction zone rollback (Fig. 2).

However, the continental tholeiitic within-plate affinity of the mafic rocks implied by their geochemistry, and the persistent A-type chemistry of the felsic rocks, suggest the magmatism did not occur in a typical arc or back-arc basin setting. Indeed, the A-type chemistry implies derivation from melting of hotter, drier crust (Whalen *et al.* 1987; Collins *et al.* 2021) than that typical of arc or back-arc magmas, which inherit their geochemical traits (e.g., enrichment in large ion lithophile elements, depletion in high field strength elements) from a mantle source hydrated and metasomatized by subduction zone fluids (e.g., Pearce 1996; Tatsumi and Kogiso 2003).

Dry crust exists in the distal (hinterland) regions of continental back-arcs, i.e. in the region behind that where typical arc or back-arc basin magmas originate from a mantle source metasomatized by subduction zone fluids. Distal back-arc regions are typically ca. 200–600 km from the trench, where the crust is uniformly hot, dry and thin (e.g., Hyndman 2015, 2023) and where, under steady-state conditions, temperatures are ca. 850°C at the base of the crust and ca. 1350°C at the lithosphere-asthenosphere boundary. Indeed, Condie *et al.* (2023) point out that A-type compositions are common in Phanerozoic back-arc settings, including the distal back-arc regions of the iconic Lachlan fold belt of eastern Australia (Collins *et al.* 2020).

A compilation of whole-rock Sm–Nd isotopic data for Neoproterozoic–Devonian igneous rocks shows that all mafic and felsic compositions lie within tightly constrained envelopes that define, respectively, the evolution of the SCLM and crustal sources (Fig. 4; Murphy *et al.* 2008). These data imply that the crust and sub-continental lithospheric mantle beneath the Antigonish Highlands not only remained coupled during the rift-drift of Avalonia from Gondwana in the Ordovician, but also during its accretion to Baltica and Laurentia in the Silurian and early Devonian. These data are consistent with the proposed distal back-arc (rather than intra-arc; Murphy *et al.* 2008) setting as the Avalonian microcontinent migrated northward (Fig. 2). A distal back-arc location is also consistent with (i) the continental margin setting along the northern flank of the Rheic Ocean proposed for the deposition of the Early Ordovician Ferrona Formation ironstones (Matheson *et al.* 2022), and (ii) the lack of significant discordance between the Dunn Point and McGillivray Brook volcanic units, and the basal formation of the Silurian-early Devonian Arisaig Group (Beechill Cove

Group (Beechill Cove Formation). In this context, the collision between Baltica and the Gander–Lakesman terrane assemblage (Fig 2), which is constrained to the interval between the deposition of the MacGillivray Brook Formation and that of Beechill Cove Formation, may provide an explanation for the cessation of this protracted interval of magmatism.

According to Hyndman (2023) and Hyndman and Wang (2025), back-arc areas are anomalously hot, irrespective of whether they are under extension or compression (Fig. 6). As a result, their crust should be thin and elevated. The occurrence of Early Ordovician ironstones, coupled with the Early Silurian deposition of marine strata, suggest it is unlikely that the Antigonish Highlands were significantly topographically elevated, a scenario consistent with crustal extension caused by the subduction zone roll-back that is implicit in most Ordovician reconstructions (e.g., Stampfli and Borel 2002; Domeier 2016; Cocks and Torsvik 2021; Waldron *et al.* 2022; Scotese 2023).

But if Ordovician magmatism in the Antigonish Highlands was generated in a distal back arc environment, where is the arc? Regional syntheses (e.g., van Staal *et al.* 2009, 2021; van Staal and Barr 2012; Waldron *et al.* 2022) provide several possibilities. According to these syntheses, Ganderia and Avalonia, although separated by the Acadian seaway, may have resided on the same plate (Fig. 2). If so, the coeval calc-alkaline volcanics of the Ganderian Lake District–Leinster volcanic arc in the UK and Ireland, including the Borrowdale Volcanic Group and the ca. 480–450 Ma Bel-lewstown–Lambay belts, may represent the arc (Woodcock 2000; McConnell *et al.* 2002, 2021; Stillman 2008). Further south in Ganderia, Ordovician magmatism in Ireland (Avoca) and the Welsh borderlands has been interpreted to reflect back-arc basin magmatism (Leat and Thorpe 1986; McConnell *et al.* 1991, 2021; Woodman 2000). In this scenario, Antigonish Highlands Ordovician magmatism would reflect the distal back-arc region of a Ganderian arc.

An alternative possibility is suggested by the geochemistry of Devonian granitoid magmas that intruded Ganderia after it had accreted to Laurentia (Yousefi *et al.* 2023; Wang *et al.* 2024). The Avalon-like geochemistry of these granites has been interpreted to reflect underthrusting of the leading edge of Avalonia beneath the Ganderian margin of composite Laurentia in the Early Devonian or later (Wintsch *et al.* 2014), forming a source for the post-collisional Devonian granitoid magmas (Yousefi *et al.* 2023; Wang *et al.* 2024). If so, the Ordovician Avalonian arc was likely destroyed although the possibility that tectonic slivers may have been preserved in the collision zone cannot be discounted. Evidence of the arc's former existence may also be preserved in the detrital zircon records of strata deposited in the Acadian seaway, between Avalonia and Ganderia in the Silurian, or in younger strata recycled from those deposits.

ACKNOWLEDGMENTS

The contents of this paper are but one example of the many contributions Sandra has made to our careers, and to the Atlantic and Canadian geoscience communities at large. JBM, DBA and JFW are grateful to NSERC Canada for their continuing support. We are grateful to Andrea Mills and Cees van Staal for constructive reviews and to Chris White for editorial advice.

REFERENCES

- Anderson, A.J., Wirth, R., and Thomas, R. 2008. The alteration of metamict zircon and its role in the remobilization of high-field-strength elements in the Georgeville Granite, Nova Scotia. *The Canadian Mineralogist*, 46, pp. 1–18. <https://doi.org/10.3749/canmin.46.1.1>
- Archibald, D.B. 2012. Field relationships, petrography, and tectonic setting of the Ordovician West Barneys River Plutonic Suite, Antigonish Highlands, Nova Scotia. Unpublished M.Sc. thesis, Acadia University, Wolfville, Nova Scotia, 275 p.
- Archibald, D.B., Barr, S.M., Murphy, J.B., White, C.E., MacHattie, T.G., and Escarraga, E.A. 2013. Field relationships, petrology, age, and tectonic setting of the Late Cambrian–Ordovician West Barneys River Plutonic Suite, southern Antigonish Highlands, Nova Scotia, Canada. *Canadian Journal of Earth Sciences*, 50, pp. 727–745. <https://doi.org/10.1139/cjes-2012-0158>
- Archibald, D.B., Murphy, J.B., and Creaser, R.A., 2024. The genetic relationship between coeval Ediacaran mafic-intermediate and felsic plutons in the Antigonish Highlands, Avalon terrane, Nova Scotia. In *Supercontinents, Orogenesis and Magmatism. Edited by R.D. Nance, R.A. Strachan, C. Quesada, and S. Lin. Geological Society of London Special Publication*, 542, pp. 701–720. <https://doi.org/10.1144/SP542-2023-31>
- Barr, S.M., White, C.E., and Ketchum, J.W.F. 2012. The Cape Porcupine Complex, northern mainland Nova Scotia – no longer a geological orphan. *Atlantic Geology*, 48, pp. 70–85. <https://doi.org/10.4138/atlgcol.2012.004>
- Boucot, A.J., Dewey, J.F., Dineley, D.L., Fletcher, R., Fyson, W.K., Griffin, J.G., Hickox, C.F., McKerrow, W.S., and Zeigler, A.M. 1974. Geology of the Arisaig area, Antigonish County, Nova Scotia. Geological Society of America, Special Paper, 139, 191 p. <https://doi.org/10.1130/SPE139-p1>
- Cocks, L.R.M. and Torsvik, T.H. 2002. Earth geography from 500 to 400 million years ago: a faunal and palaeomagnetic review. *Journal of the Geological Society of London*, 159, pp. 631–644. <https://doi.org/10.1144/0016-764901-118>
- Cocks, L.R.M. and Torsvik, T.H. 2021. Ordovician palaeogeography and climate change. *Gondwana*

- Research, 100, pp. 53–72. <https://doi.org/10.1016/j.gr.2020.09.008>
- Collins, W.J., Huang, H-Q., Bowden, P., and Kemp, A.I.S. 2020. Repeated S–I–A-type granite trilogy in the Lachlan Orogen and geochemical contrasts with A-type granites in Nigeria: implications for petrogenesis and tectonic discrimination. *In* Post-Archean granitic rocks: petrogenetic processes and tectonic environments. *Edited by* V. Janoušek, B. Bonin, W. J. Collins, F. Farina, and P. Bowden. Geological Society of London Special Publication, 491, pp. 53–76. <https://doi.org/10.1144/SP491-2018-159>
- Collins, W.J., Murphy, J.B., Blereau, E., and Huang, H-Q. 2021. Water availability controls crustal melting temperatures. *Lithos*, pp. 402–403. <https://doi.org/10.1016/j.lithos.2021.106351>
- Condie, K.C., Pisarevsky, S.A., Puetz, S.J., Roberts, N.M.W., and Spencer, C.J. 2023. A-type granites in space and time: Relationship to the supercontinent cycle and mantle events. *Earth and Planetary Science Letters*, 610, 118125. <https://doi.org/10.1016/j.epsl.2023.118125>
- Currie, C.A., Wang, K., Hyndman, R.D., and He, J. 2004. The thermal effects of steady-state slab-driven mantle flow above a subducting plate: the Cascadia subduction zone and backarc. *Earth and Planetary Science Letters*, 223, pp. 35–48. <https://doi.org/10.1016/j.epsl.2004.04.020>
- DePaolo, D.J. 1981. Trace element and isotopic effects of combined wallrock assimilation and fractional crystallization. *Earth and Planetary Science Letters*, 53, pp. 189–202. [https://doi.org/10.1016/0012-821X\(81\)90153-9](https://doi.org/10.1016/0012-821X(81)90153-9)
- Domeier, M. 2016. A plate tectonic scenario for the Iapetus and Rheic oceans, *Gondwana Research*, 36, pp. 275–295. <https://doi.org/10.1016/j.gr.2015.08.003>
- Dunn, S. 2017. Ironstone of the Ferrona Formation, Nova Scotia, and the biogeochemical cycling of Fe and P. Unpublished B.Sc thesis, Acadia University, Wolfville, Nova Scotia, 59 p.
- Escarraga, E.A. 2010. Field relationships, petrology, age, and tectonic setting of previously inferred Devonian–Carboniferous granitic plutons in the Antigonish Highlands, Nova Scotia. Unpublished M.Sc. Thesis, Acadia University, 183 p.
- Escarraga, E.A., Barr, S.M., Murphy, J.B., and Hamilton, M.A. 2012. Ordovician A-type plutons in the Antigonish Highlands, Nova Scotia. *Canadian Journal of Earth Sciences*, 49, pp. 329–345. <https://doi.org/10.1139/e11-026>
- Hamilton, M.A. and Murphy, J.B. 2004. Tectonic significance of a Llanvirn age for the Dunn Point volcanic rocks, Avalon terrane, Nova Scotia: implications for the evolution of Iapetus and Rheic oceans. *Tectonophysics*, 379, pp. 199–209. <https://doi.org/10.1016/j.tecto.2003.11.006>
- Hibbard, J.P., van Staal, C.R., Rankin, D.W., and Williams, H. 2006. Lithotectonic map of the Appalachian orogen, Canada - United States of America. Geological Survey of Canada Map 02096A, 2 sheets, scale 1:1 500 000. <https://doi.org/10.4095/221912>
- Hibbard, J.P., van Staal, C.R., and Miller, B.V. 2007. Links among Carolina, Avalonia, and Ganderia in the Appalachian peri-Gondwanan realm. *In* Whence the Mountains? Inquiries into the evolution of orogenic systems: a volume in honor of Raymond A. Price. *Edited by* J.W. Sears, T.A. Harms, and C.A. Evenchick. Geological Society of America Special Paper, 433, pp. 291–311. [https://doi.org/10.1130/2007.2433\(14\)](https://doi.org/10.1130/2007.2433(14))
- Hildebrand, R.S., Whalen, J.B., and Bowring, S.A. 2018. Resolving the crustal composition paradox by 3.8 billion years of slab failure magmatism and collisional recycling of continental crust: *Tectonophysics*, 734–735, pp. 69–88. <https://doi.org/10.1016/j.tecto.2018.04.001>
- Hyndman, R.D., 2015. Tectonic Consequences of a Uniformly Hot Backarc and Why is the Cordilleran Mountain Belt High? *Geoscience Canada*, 42, pp. 383–402. <https://doi.org/10.12789/geocanj.2015.42.078>
- Hyndman, R.D. 2023. The thermal regime of NW Canada and Alaska, and tectonic and seismicity consequences. *Geochemistry, Geophysics, Geosystems*, 24, <https://doi.org/10.1029/2022GC010570>
- Hyndman, R.D. and Canil, D. 2021. Geophysical and geochemical constraints on Neogene-recent volcanism in the North American Cordillera. *Geochemistry, Geophysics, Geosystems*, 22, <https://doi.org/10.1029/2021GC009637>
- Hyndman, R.D. and Wang, K. 2025. New constraints to subduction zone arc and backarc mantle temperatures: a test of the corner flow model. *Canadian Journal of Earth Sciences*. <https://doi.org/10.1139/cjes-2024-0020>
- Hyndman, R.D., Currie, C.A., and Mazzotti, S.P. 2005. Subduction zone backarcs, mobile belts, and orogenic heat. *GSA today*, 15, pp. 4–10. [https://doi.org/10.1130/1052-5173\(2005\)015<4:SZBMBA>2.0.CO;2](https://doi.org/10.1130/1052-5173(2005)015<4:SZBMBA>2.0.CO;2)
- Johnson, R.J.E. and Van der Voo, R. 1990. Pre-folding magnetization reconfirmed for the Late Ordovician – Early Silurian Dunn Point volcanics, Nova Scotia. *Tectonophysics*, 178, pp. 193–205. [https://doi.org/10.1016/0040-1951\(90\)90146-Y](https://doi.org/10.1016/0040-1951(90)90146-Y)
- Jutras, P., Murphy, J.B., Quick, D., and Dostal, J. 2020. Transition from steep to shallow subduction beneath West Avalonia in Middle to Late Ordovician times. *Lithosphere*, 8837633 <https://doi.org/10.2113/2020/8837633>
- Keppie, J.D. 1985. The Appalachian College. *In* The Caledonide Orogen, Scandinavia, and related areas. *Edited by* D.G. Gee and B. Sturt. John Wiley and Sons, New York, pp. 1217–1226.
- Keppie, J.D. and Murphy, J.B. 1988. Anatomy of a telescoped pull-apart basin: The stratigraphy and structure of Cambrian-lower Ordovician rocks of the Antigonish Highlands, Nova Scotia. *Maritime Sediments and Atlantic*

- Geology, 24, pp. 123–138. <https://doi.org/10.4138/1645>
- Landing, E. and Murphy, J.B. 1991. Uppermost Precambrian(?)–Lower Cambrian of mainland Nova Scotia: Faunas, depositional environments, and stratigraphic revision. *Journal of Paleontology*, 65, pp. 382–396. <https://doi.org/10.1017/S0022336000030365>
- Landing, E., Nowlan, G.S., and Fletcher, T.P. 1980. A microfauna associated with Early Cambrian trilobites of the Callavia Zone, northern Antigonish Highlands, Nova Scotia. *Canadian Journal of Earth Sciences*, 17, pp. 400–418. <https://doi.org/10.1139/e80-038>
- Leat, P.T. and Thorpe, R.S. 1986. Ordovician volcanism in the Welsh Borderland. *Geological Magazine*, 123, pp. 629–640. <https://doi.org/10.1017/S0016756800024146>
- LeBlanc, M.T. 2023. Zircon petrochronology and the enrichment of critical elements in igneous rocks: a study of the West Barneys River Plutonic Suite. Unpublished B.Sc. thesis, St. Francis Xavier University, Antigonish, Nova Scotia 42 p.
- Maniar, P.D. and Piccoli, P.M. 1989. Tectonic discrimination of granitoids. *Geological society of America Bulletin*, 101, pp. 635–643. [https://doi.org/10.1130/0016-7606\(1989\)101<0635:TDOG>2.3.CO;2](https://doi.org/10.1130/0016-7606(1989)101<0635:TDOG>2.3.CO;2)
- Matheson, E.J., Pufahl, P.K., Voinot, A., Murphy, J.B., and Fitzgerald, D.M. 2022. The ironstone record of protracted Paleozoic ocean oxygenation and transient deep-ocean anoxia. *Earth and Planetary Science Letters*, 574, 117715. <https://doi.org/10.1016/j.epsl.2022.117715>
- McConnell, B.J., Stillman, C.J., and Hertogen, J. 1991. An Ordovician basalt to peralkaline rhyolite fractionation series from Avoca, Ireland. *Journal of the Geological Society, London*, 148, pp. 711–718. <https://doi.org/10.1144/gsjgs.148.4.0711>
- McConnell, B.J., Menuge, J.F., and Hertogen, J. 2002. Andesite petrogenesis in the Ordovician Borrowdale Volcanic Group of the English Lake District by fractionation, assimilation and mixing. *Journal of the Geological Society*, 159, pp. 417–424. <https://doi.org/10.1144/0016-764901-114>
- McConnell, B.J., Riggs, N., and Fritschle, T. 2021. Tectonic history across the Iapetus suture in Ireland. In *Pannotia to Pangaea: Neoproterozoic and Paleozoic Orogenic Cycles in the Circum-Atlantic Region*. Edited by J.B. Murphy, R.A. Strachan, and C. Quesada, C. Geological Society, London, Special Publications, 503, pp. 333–345. <https://doi.org/10.1144/SP503-2019-233>
- Murphy, J.B. and Dostal, J., 2007. Continental mafic magmatism of different ages in the same terrane: constraints on the evolution of an enriched mantle source. *Geology*, 35, pp. 335–338. <https://doi.org/10.1130/G23072A.1>
- Murphy, J.B., Cameron, K., Dostal, J., Keppie, J. D., and Hynes, A. J. 1985. Cambrian volcanism in Nova Scotia, Canada. *Canadian Journal of Earth Sciences*, 22, pp. 599–606. <https://doi.org/10.1139/e85-059>
- Murphy, J.B., Keppie, J.D., Dostal, J., and Hynes, A.J. 1990. Late Precambrian Georgeville Group; a volcanic arc-rift succession in the Avalon terrane of Nova Scotia. In *The Cadomian Orogeny*. Edited by R.D. D'Lemos, R.A. Strachan, and C.G. Topley. Geological Society Special Publication, 51, pp. 383–393. <https://doi.org/10.1144/GSL.SP.1990.051.01.25>
- Murphy, J.B., Keppie, J.D., and Hynes, A.J. 1991. The geology of the Antigonish Highlands, Nova Scotia; Geological Survey of Canada, Paper 89-10, 114 p. <https://doi.org/10.4095/132458>
- Murphy, J.B., Keppie, J.D., Dostal, J., Waldron, J.W.F., and Cude, M-P. 1996a. Geochemical and isotopic constraints on the accretion of the Avalonia in the Appalachian-Caledonide orogen: evidence from Early Silurian clastic sequences in Antigonish Highlands, Nova Scotia, Canada. *Canadian Journal of Earth Sciences*, 33, pp. 379–388. <https://doi.org/10.1139/e96-028>
- Murphy, J.B., Keppie, J.D., Dostal, J., and Cousens, B.L. 1996b. Repeated late Neoproterozoic–Silurian lower crustal melting beneath the Antigonish Highlands, Nova Scotia: Nd isotopic evidence and tectonic interpretations. In *Avalonian and related peri-Gondwanan terranes of the circum-North Atlantic*. Edited by R.D. Nance and M.D. Thompson. Geological Society of America Special Paper 304, pp. 109–120. <https://doi.org/10.1130/0-8137-2304-3.109>
- Murphy, J.B., Keppie, J.D., Davis, D., and Krogh, T.E. 1997. Regional significance of new U-Pb age data for Neoproterozoic igneous units in Avalonian rocks of northern mainland Nova Scotia. *Geological Magazine*, 134, pp. 113–120. <https://doi.org/10.1017/S0016756897006596>
- Murphy, J.B., Anderson, A.J., and Archibald, D.A. 1998. Post-orogenic alkali feldspar granite and associated pegmatites in West Avalonia: the petrology of the Neoproterozoic Georgeville Pluton, Antigonish Highlands, Nova Scotia. *Canadian Journal of Earth Sciences*, 35, pp. 110–120. <https://doi.org/10.1139/e97-099>
- Murphy, J.B., Fernández-Suárez, J., Jeffries, T.E., and Strachan, R.A. 2004. Lower Devonian Arisaig Group clastic rocks, Avalon terrane, Nova Scotia: A record of terrane accretion in the Appalachian-Caledonide orogeny. *Geological Society of America Bulletin*, 116, pp. 1183–1201. <https://doi.org/10.1130/B25423.1>
- Murphy, J.B., Dostal, J., and Keppie, J.D. 2008. Neoproterozoic–Early Devonian magmatism in the Antigonish Highlands, Avalon terrane, Nova Scotia: tracking the evolution of the mantle and crustal sources during the evolution of the Rheic Ocean. *Tectonophysics*, 461, pp. 181–201. <https://doi.org/10.1016/j.tecto.2008.02.003>
- Murphy, J.B., Hamilton, M.A., and LeBlanc, B. 2012. Tectonic significance of the late Ordovician silicic magmatism,

- Avalon terrane, northern Antigonish Highlands, Nova Scotia. *Canadian Journal of Earth Sciences*, 49, pp. 346–358. <https://doi.org/10.1139/e11-012>
- Murphy, J.B., Shellenutt, J.G., and Collins, W.J. 2018. Late Neoproterozoic to Carboniferous genesis of A-type magmas in Avalonia of northern Nova Scotia: repeated partial melting of anhydrous lower crust in contrasting tectonic environments. *International Journal of Earth Sciences*, 107, pp. 587–599. <https://doi.org/10.1007/s00531-017-1512-7>
- Murphy, J.B., Nance, R.D., Keppie, J.D., and Dostal, J. 2019. Avalonia and its role in tectonic paradigms. *In Fifty Years of the Wilson Cycle Concept in Plate Tectonics. Edited by R.W. Wilson, G.A. Houseman, K.J.W. McCaffrey, A.G. Doré, and S.J.H. Buiter. Geological Society London Special Publication*, 470, pp. 265–287. <https://doi.org/10.1144/SP470-2019-58>
- Pearce, J.A. 1982. Trace element characteristics of lavas from destructive plate boundaries. *In Andesites. Edited by R.S. Thorpe. John Wiley & Sons*, pp. 525–548.
- Pearce, J.A. 1996. A users guide to basalt discrimination diagrams. *In Trace element geochemistry of volcanic rocks: Applications for massive sulphide exploration. Edited by D.A. Wyman. Geological Association of Canada Short Course Notes* 12, pp. 79–113.
- Pearce, J.A. and Cann, J.R. 1973. Tectonic setting of basic volcanic rocks determined using trace element analyses. *Earth and planetary science letters*, 19, pp. 290–300. [https://doi.org/10.1016/0012-821X\(73\)90129-5](https://doi.org/10.1016/0012-821X(73)90129-5)
- Pearce, J.A. and Gale, G.H. 1977. Identification of ore-deposition environment from trace-element geochemistry of associated igneous host rocks. *In Volcanic processes in ore genesis. Edited by I. G. Gass. Geological Society London Special Publications*, 7, pp. 14–24. <https://doi.org/10.1144/GSL.SP.1977.007.01.03>
- Pearce, J.A. and Norry, M.J. 1979. Petrogenetic implications of Ti, Zr, Y, and Nb variations in volcanic rocks. *Contributions to Mineralogy and Petrology*, 69, pp. 33–47. <https://doi.org/10.1007/BF00375192>
- Pe-Piper, G. and Piper, D.J.W., 1989. The upper Hadrynian Jeffers Group, Cobequid Highlands, Avalon zone of Nova Scotia: A back-arc volcanic complex. *Geological Society of America Bulletin*, 101, pp. 364–376. [https://doi.org/10.1130/0016-7606\(1989\)101<0364:TUHGJG>2.3.CO;2](https://doi.org/10.1130/0016-7606(1989)101<0364:TUHGJG>2.3.CO;2)
- Scotese, C.R. 2023. Ordovician plate tectonic and palaeogeographical maps. *In A Global Synthesis of the Ordovician System: Part 1. Edited by D.A.T. Harper, B. Lefebvre, I.G. Percival, and T. Servais. Geological Society, London, Special Publications*, 532, pp. 91–110. <https://doi.org/10.1144/SP532-2022-311>
- Stampfli, G.M. and Borel, G.D. 2002. A plate tectonic model for the Paleozoic and Mesozoic constrained by dynamic plate boundaries and restored synthetic oceanic isochrons. *Earth and Planetary Science Letters*, 196, pp. 17–33. [https://doi.org/10.1016/S0012-821X\(01\)00588-X](https://doi.org/10.1016/S0012-821X(01)00588-X)
- Stillman, C. 2008. Lambay, an ancient volcanic island in Ireland. *Geology Today*, 10, pp. 62–67. <https://doi.org/10.1111/j.1365-2451.1994.tb00869.x>
- Tatsumi, Y. and Kogiso, T. 2003. The subduction factory: Its role in the evolution of the Earth's crust and mantle. *In Intra-oceanic subduction systems: tectonic and magmatic processes. Edited by R.D. Larter and P.T. Leat. Geological Society London Special Publication*, 219, pp. 55–80. <https://doi.org/10.1144/GSL.SP.2003.219.01.03>
- Todd, S.E., Pufahl, P.K., Murphy, J.B., and Taylor, K.G. 2019. Sedimentology and oceanography of Early Ordovician ironstone, Bell Island, Newfoundland: ferruginous seawater and upwelling in the Rheic Ocean. *Sedimentary Geology*, 379, pp. 1–15. <https://doi.org/10.1016/j.sedgeo.2018.10.007>
- Torsvik, T.H. and Rehnström, E.F. 2003. The Tornquist Sea and Baltica–Avalonia docking. *Tectonophysics*, 362, pp. 67–82. [https://doi.org/10.1016/S0040-1951\(02\)00631-5](https://doi.org/10.1016/S0040-1951(02)00631-5)
- van Staal, C.R. and Barr, S.M. 2012. Lithospheric architecture and tectonic evolution of the Canadian Appalachians and associated Atlantic margin. *In Tectonic Styles in Canada Revisited: The LITHOPROBE Perspective. Edited by J.A. Percival, F.A. Cook, and R.M. Clowes. Geological Association of Canada Special Paper*, 49, pp. 41–95.
- van Staal, C.R., Dewey, J.F., MacNiocail, C., and McKerrow, W.S. 1998. The Cambrian–Silurian tectonic evolution of the Northern Appalachians and British Caledonides: history of a complex, west and southwest Pacific-type segment of Iapetus. *In Lyell: the past is the key to the present. Edited by D. Blundell and A.C. Scott. Geological Society of London Special Publication*, 143, pp. 199–242. <https://doi.org/10.1144/GSL.SP.1998.143.01.17>
- van Staal, C.R., Whalen, J.B., Valverde-Vaquero, P., Zagorevski, A., and Rogers, N. 2009. Pre-Carboniferous, episodic accretion-related, orogenesis along the Laurentian margin of the northern Appalachians. *In Ancient orogens and modern analogues. Edited by J.B. Murphy, J.D. Keppie, and A.J. Hynes. Geological Society London Special Publications*, 327, pp. 271–316. <https://doi.org/10.1144/SP327.13>
- van Staal, C.R., Barr, S.M., and Murphy, J.B. 2012. Provenance and tectonic evolution of Ganderia: constraints on the evolution of the Iapetus and Rheic oceans. *Geology*, 40, pp. 987–990. <https://doi.org/10.1130/G33302.1>
- van Staal, C. R., Barr, S. M., McCausland, P.J.A., Thompson, M.D., and White, C.E. 2021. Tonian–Ediacaran tectonomagmatic evolution of West Avalonia and its Ediacaran–early Cambrian interactions with Ganderia: an example of complex terrane transfer due to arc–arc collision? *In Pannotia to Pangaea: Neoproterozoic and Paleozoic Orogenic Cycles in the Circum-Atlantic Region. Edited by J.B. Murphy, R.A. Strachan, and C. Quesada.*

- Geological Society London Special Publications, 503, pp. 143–167. <https://doi.org/10.1144/SP503-2020-23>
- Waldron, J.W.F., Murphy, J.B., Melchin, M., and Davis, G., 1996. Silurian tectonics of western Avalonia: strain corrected subsidence history of the Arisaig Group, Nova Scotia. *Journal of Geology*, 104, pp. 677–694. <https://doi.org/10.1086/629862>
- Waldron, J.W.F., Schofield, D.I., Murphy, J.B., and Thomas, C.W. 2014. How was the Iapetus Ocean infected with subduction? *Geology*, 42, pp. 1095–1098. <https://doi.org/10.1130/G36194.1>
- Waldron, J.W.F., McCausland, P.J.A., Barr, S.M., Schofield, D.I., Reusch, D., and Wu, L. 2022. Terrane history of the Iapetus Ocean as preserved in the northern Appalachians and western Caledonides. *Earth-Science Reviews*, 233, 104163. <https://doi.org/10.1016/j.earscirev.2022.104163>
- Wang, C., Wang, T., van Staal, C.R., Zengqian H., and Lin, S. 2024. Evolution of Silurian to Devonian magmatism associated with the Acadian orogenic cycle in eastern and southern Newfoundland Appalachians: Evidence for a three-stage evolution characterized by episodic hinterland- and foreland-directed migration of granitoid magmatism. *Geological Society of America Bulletin*, 136. <https://doi.org/10.1130/B37336.1>
- Whalen, J.B. and Hildebrand, R.S. 2019. Trace element discrimination of arc, slab failure, and A-type granitic rocks. *Lithos*, 348–349: 105179. <https://doi.org/10.1016/j.lithos.2019.105179>
- Whalen, J.B., Currie, K.L., and Chappell, B.W. 1987. A-type granites: geochemical characteristics, discrimination and petrogenesis. *Contributions to Mineralogy and Petrology*, 95, pp. 407–419. <https://doi.org/10.1007/BF00402202>
- White, C.E. 2017. Bedrock geology map of the Antigonish Highlands area, Antigonish and Pictou counties, Nova Scotia, Department of Natural Resources, Geoscience and Mines Branch, Nova Scotia. Open File Map ME 2017-034, scale 1:75 000.
- White, C.E. and Archibald, D.B. 2011. Preliminary geology of the southern Antigonish Highlands, northern mainland Nova Scotia. Department of Natural Resources Mineral Resources Branch, Nova Scotia. Open File Illustration ME 2011-1.
- White, C.E., Barr, S.M., Ketchum, J.W.F., and Ethier, M. 2001. Geology of the Cape Porcupine Complex (NTS11F/11), Guysborough County, Nova Scotia. In Nova Scotia Department of Natural Resources, Minerals and Energy Branch, Report of Activities 2000. *Edited by* D.R. MacDonald. Report ME 2001-1, pp. 83–93.
- White, C.E., Barr, S.M., and Ketchum, J.W.F. 2003. New age controls on rock units in pre-Carboniferous basement blocks in southwestern Cape Breton Island and adjacent mainland Nova Scotia. In Nova Scotia Department of Natural Resources, Minerals and Energy Branch, Report of Activities 2002. *Edited by* D.R. MacDonald. Report ME 2003-1, pp. 163–178.
- White, C.E., Archibald, D.B., MacHattie, T.G., and Escarraga, E.A. 2011. Preliminary geology of the southern Antigonish Highlands, northern mainland Nova Scotia. In Mineral Resources Branch, Report of Activities 2010. *Edited by* D.R. MacDonald. Nova Scotia Department of Natural Resources, Report ME 2011-1, pp. 145–164.
- White, C.E., Barr, S.M., Archibald, D.B., Drummond, J., Voy, K., Escarraga, E.A., and MacFarlane, C.R.M. 2012. A new geological interpretation of the Antigonish Highlands, northern Nova Scotia; Nova Scotia Department of Natural Resources, Mineral Resources Branch, Open File Illustration 002.
- White, C.E., Barr, S.M., Hamilton, M.A., and Murphy, J.B. 2021. Age and tectonic setting of Neoproterozoic granitoid rocks, Antigonish Highlands, Nova Scotia, Canada: Implications for Avalonia in the northern Appalachian orogen. *Canadian Journal of Earth Sciences*, 58, pp. 396–412. <https://doi.org/10.1139/cjes-2020-0110>
- Williams, H. 1979. Appalachian Orogen in Canada. *Canadian Journal of Earth Sciences*, 16, pp. 792–807. <https://doi.org/10.1139/e79-070>
- Wintsch, R.P., Yi, K., and Dorais, M.J. 2014. Crustal thickening by tectonic wedging of the Ganderian rocks, southern New England, USA: Evidence from cataclastic zircon microstructures and U–Pb ages. *Journal of Structural Geology*, 69, pp. 428–448. <https://doi.org/10.1016/j.jsg.2014.07.019>
- Woodcock, N.H. 2000. Ordovician volcanism and sedimentation on Eastern Avalonia. In *Geological History of Britain and Ireland*. *Edited by* N.H. Woodcock and R.A. Strachan. Geological History of Britain and Ireland. Blackwell, Oxford, pp. 153–167.
- Wu, L., Murphy, J.B., Collins, W.J., Waldron, J.W.F., Li, Z.-X., Pisarevsky, S., and Halverson, G.P. 2022. A trans-Iapetus transform control for the evolution of the Rheic Ocean: Implications for an early Paleozoic transition of accretionary tectonics. *Geological Society of America Bulletin*, 134, 2790–2808. <https://doi.org/10.1130/B36158.1>
- Yousefi, F., Lentz, D.R., McFarlane, C.R., and Thorne, K.G. 2023. Middle Devonian Evandale porphyry Cu–Mo (Au) deposit, southwestern New Brunswick, Canada: Analysis of petrogenesis to potential as a source for distal intrusion-related epithermal gold mineralization. *Ore Geology Reviews*, 162, 105716. <https://doi.org/10.1016/j.oregeorev.2023.105716>

Editorial responsibility: Chris E. White